



**Allwedd Key**

-  Llwybr ar Ffordd/  
Route on Road
-  Llwybr Hyrwyddedig/  
Promoted Route







### Cylchdaith Tanybwllch Circular

Dechrau: Traeth Tanybwllch

Addas ar gyfer: Cerddwyr

Arwyneb: Trac, Ffordd, Porfa

Dodrefn: 9 gât, 2 sticil

Pellter: 9.3 km / 5.8 milltir

Parcio: Traeth Tanybwllch

Trafnidiaeth: O Aberystwyth 304

Cyfleusterau: Siopiau, Toiledau, Cafes, Garej yn Canol Tref Aberystwyth

Mapiau: OS Explorer 213  
OS Landranger 135

Start: Tanybwllch Beach

Suitable for: Walkers

Surface: Track, Road, Grass

Furniture: 9 gates, 2 stiles

Distance: 9.3 km / 5.8 miles

Parking: Tanybwllch Beach

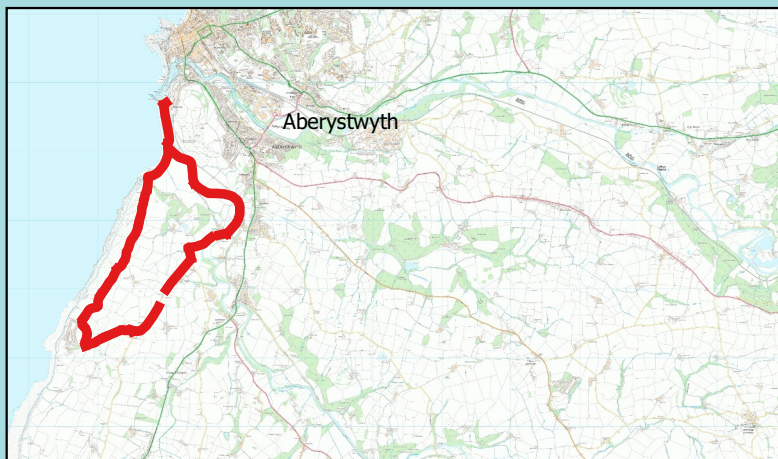
Public Transport : From Aberystwyth 304

Amenities: Shops, Toilets, Cafes, Garages in Aberystwyth Town Centre

Maps: OS Explorer 213  
OS Landranger 135

Gellir adrodd unrhyw broblemau y dewch ar eu traws ar Llwybrau Tramwy trwy dudalen "Adrodd Problemau" y Cyngor ar [www.ceredigion.gov.uk](http://www.ceredigion.gov.uk)

Any problems encountered on Rights of Way can be logged on the County Council's "Problem Reporting page" at [www.ceredigion.gov.uk](http://www.ceredigion.gov.uk)



Dilynwch Cod Cefn Gwlad bob amser.  
Gwelwch  
[www.cyfoethnaturiolcymru.gov.uk](http://www.cyfoethnaturiolcymru.gov.uk)

Always follow the Countryside Code,  
which can be found at  
[www.naturalresourceswales.gov.uk](http://www.naturalresourceswales.gov.uk)

