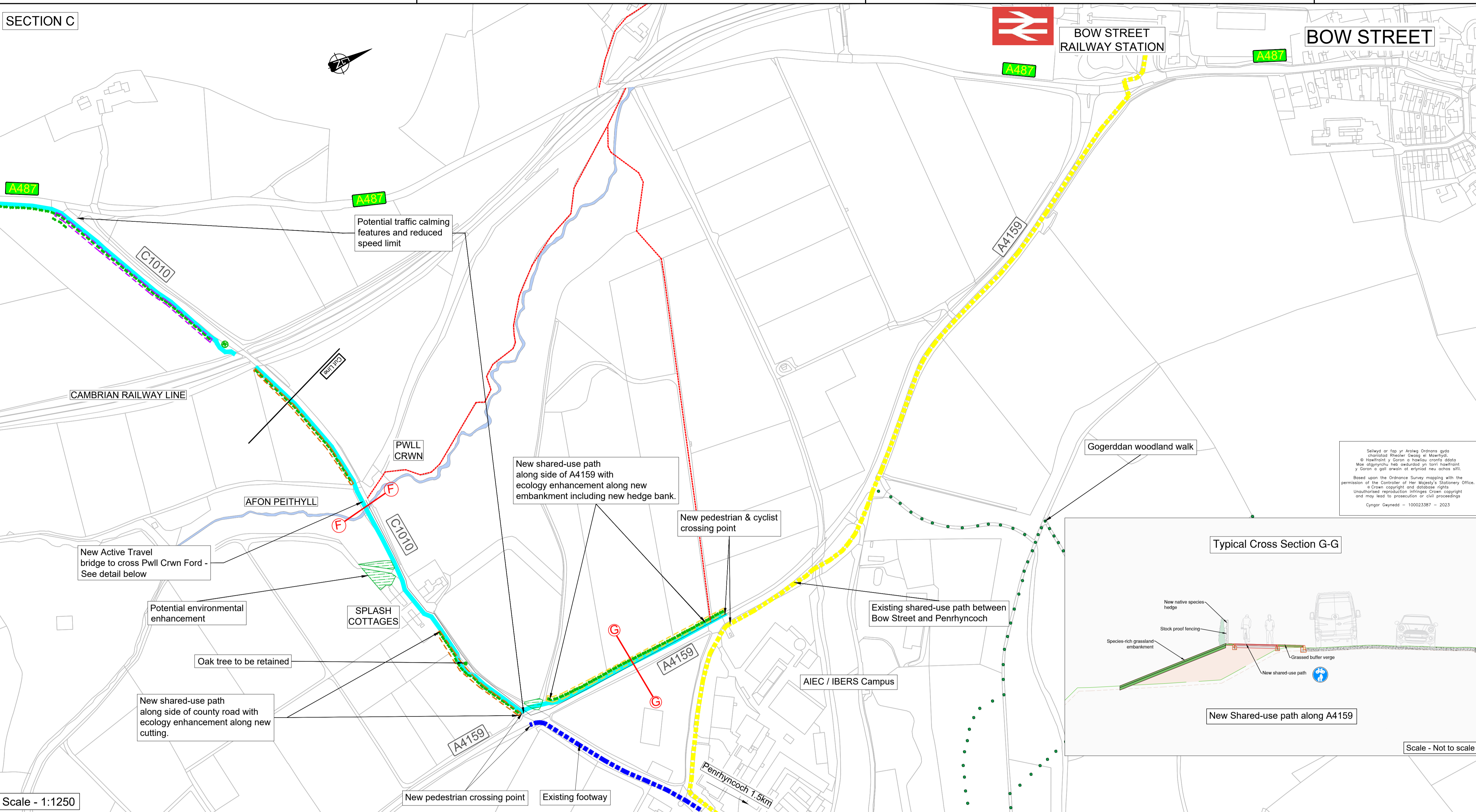


SECTION C



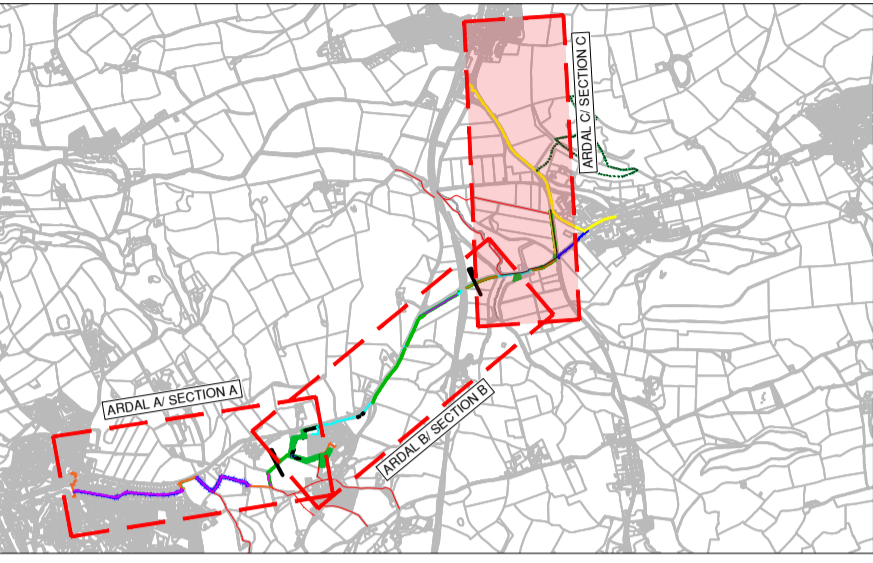
Scale - 1:1250

BOW STREET RAILWAY STATION
BOW STREET

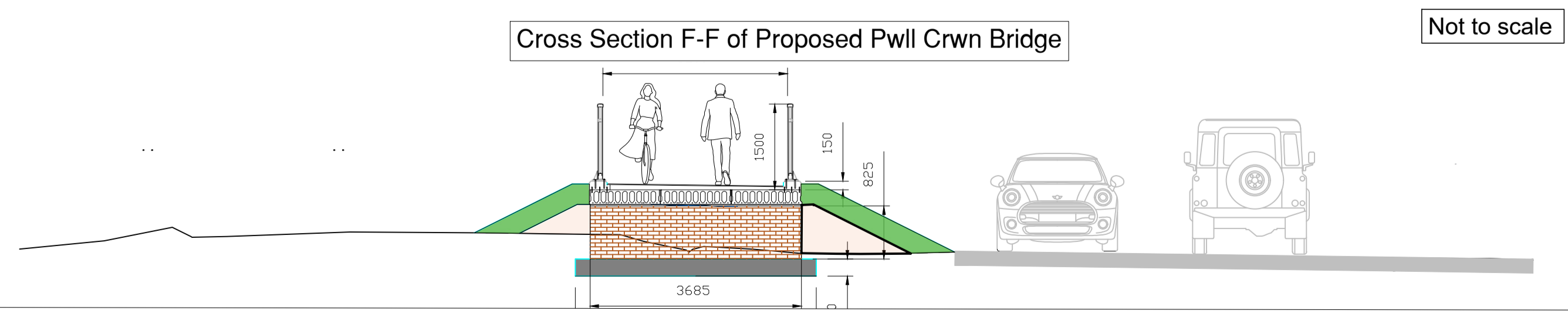
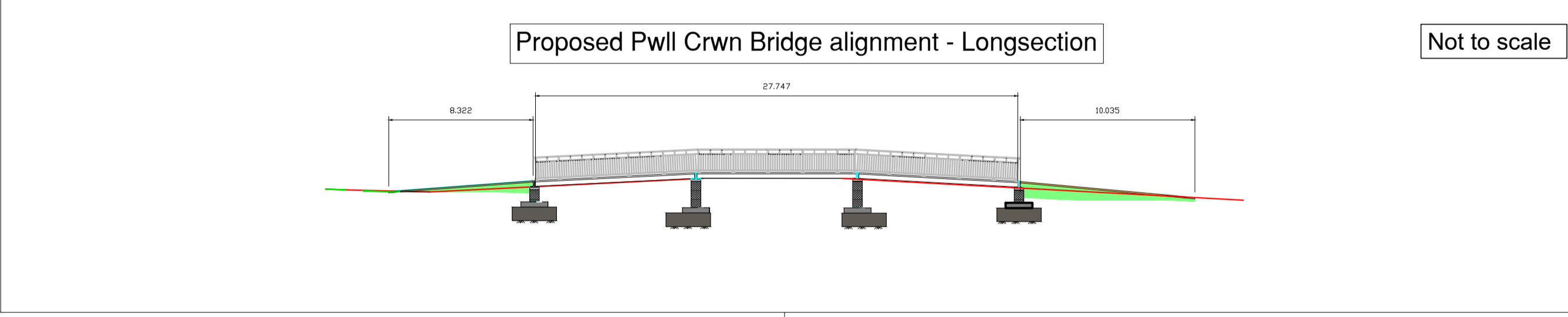
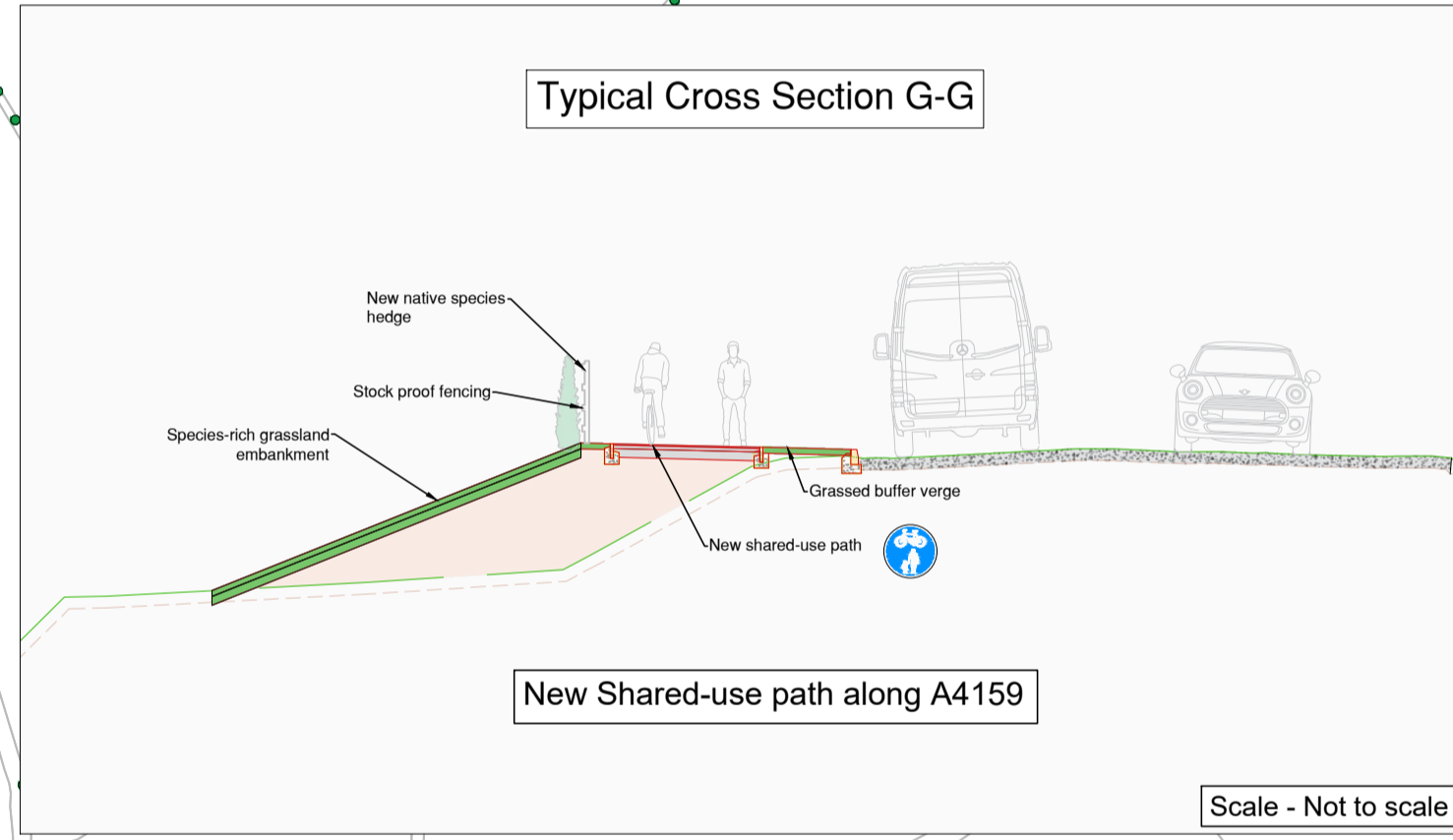
CLEIENT/CLIENT :

Cyngor Sir CEREDIGION County Council

NODIADAU/NOTES



- ON ROAD CYCLING PROVISION
- WALKING PROVISION USING EXISTING FOOTWAY
- IMPROVE EXISTING FOOTWAY TO SHARED-USE PATH
- NEW SHARED-USE PATH MINIMUM 2.5M WIDE
- EXISTING PUBLIC RIGHT OF WAY
- EXISTING SHARED-USE PATH
- IMPROVE EXISTING HEDGE BANK
- NEW HEDGE BANK
- NEW HEDGE LINE
- TRANSLOCATED HEDGE LINE
- AREA OF POTENTIAL ENVIRONMENTAL ENHANCEMENT
- GOGERDDAN WOODLAND WALK



DRAFT PLAN

RHIF NO.	NEWIDIADAU MODUR/CHYBODAETH	YMREGLU	GWYBODAETH
----------	-----------------------------	---------	------------

CYNNLUN / SCHEME :
Waunfawr to IBERS Active Travel Link

TEITL LLUNIAD / DRAWING TITLE :
Stakeholder Drawing Section C

DARLUNWYD GAN : DRAWN BY :	ILT	DYDDIAD DARLUNWYD : DATE DRAWN :	30/5/23
GWIRWYD GAN : CHECKED BY :	WTL	DYDDIAD GWIRWYD : DATE CHECKED :	30/5/23
Tafel Sheet	4 of 4	GRADDFFYDD : SCALES :	As Shown @A1

Rhif Lluniad Drawing No. 7522/MI/102

1:\CYNGOR\Gwynedd\Gwynedd\Projects\Waunfawr to IBERS Active Travel Link\Drawings\Stakeholder Drawing Section C.dwg