

Ffordd De 1 / Route South 1

Ffordd De 1	D1	Cyfanswm Hyd y Ffordd = 78 Milltir = 125.5 KM	Graeanu (Milltir)	Graeanu (KM)	Dim Graeanu (Milltir)	Dim Graeanu (KM)
Cyngor Sir Ceredigion County Council	2024 / 2025	Cyfanswm / Total	52.3	84.2	25.7	41.4
Route South 1	N1	Total Length of Route = 78 Miles = 125.5 KM	Salting (Miles)	Salting (KM)	Non-Salting (Miles)	Non-Salting (KM)

	Depo Penrhos — Synod Inn	A486	Penrhos Depot — Synod Inn			6.3	10.1
1	Synod Inn — Cylchfan Newydd Blaenannerch (Cylch Llawn)	TRA487	Synod Inn — New Roundabout Blaenannerch (Full Circle)	11.2	18.1		
2	Cylchfan Newydd Blaenannerch — Cylchfan Ysbyty Aberteifi (Cylch Llawn)	TRA487	New Roundabout Blaenannerch — Cardigan Hospital Roundabout (Full Circle)	4.2	6.7		
3	Cylchfan Ysbyty Aberteifi — Cylchfan Ridgeway (Cylch Llawn)	TRA487	Cardigan Hospital Roundabout — Ridgeway Roundabout (Full Circle)	0.6	0.9		
4	Cylchfan Ridgeway — Cylchfan Ysbyty Aberteifi	TRA487	Ridgeway Roundabout — Cardigan Hospital Roundabout	0.6	0.9		
5	Cylchfan yr Ysbyty — Stryd Morgan	C111	Cardigan Hospital Roundabout — Morgan Street			0.2	0.4
6	Stryd Morgan — Strand — Pont Aberteifi	C111	Morgan Street — Strand — Cardigan Bridge	0.2	0.3		
7	Pont Aberteifi — B4546 Ropeyard Hill — A487 Cylchfan Ridgeway (Troï Rownd)	B4546	Cardigan Bridge — B4546 Ropeyard Hill — A487 Ridgeway Roundabout (Turn Around)	0.4	0.6		
8	A487 Cylchfan Ridgeway — B4546 Cylchfan Ffordd Station	B4546	A487 Ridgeway Roundabout — B4546 Jct Station Road			0.2	0.4
9	Ffordd Station — Stâd Ddiwydiannol Pentwd (Troï Rownd)	ZU3423	Station Road — Pentood Industrial Estate (Turn Around)	0.2	0.3		
10	Stâd Dd Pentood — Cyffordd B4546	ZU3423	Pentood Industrial Estate — Jct B4546			0.2	0.3
11	Cyffordd ZU3423 — Cyffordd St Dogmaels Road (Eagle Inn)	B4546	Jct ZU3423 — Jct St Dogmaels Road (Eagle Inn)			0.0	0.1
12	Cyffordd Eagle Inn — Cyffordd Llandudoch (Ffordd y Traeth Poppit) (Troï Rownd)	B4546	Jct Eagle Inn — St Dogmaels Jct (Poppit Beach Road) (Turn Around)	1.0	1.6		

Ffordd De 1 / Route South 1

13	Llandudoch — Cyffordd Eagle Inn	B4546	St Dogmaels — Jct Eagle Inn			1.0	1.6
14	Cyffordd Eagle Inn — Pont Aberteifi	C111	Jct Eagle Inn — Cardigan Bridge			0.1	0.1
15	Pont Aberteifi — Rhiw Grosvenor — Guildhall	C111	Cardigan Bridge — Grosvenor Hill — Guildhall	0.2	0.3		
16	Guildhall — Pendre Café — Cyffordd B4548 Ffordd Gwbert	C111	Guildhall — Pendre Café — Jct B4548 Gwbert Road	0.4	0.7		
17	Cyffordd C111 — Gwbert — Mynediad i Westy'r Cliff	B4548	Jct C111 — Gwbert — Entrance Cliff Hotel	2.7	4.3		
18	Mynediad i Westy'r Cliff — Cyffordd U5001 Clwb Golf (Troï Rownd)	C1003	Entrance Cliff Hotel — Jct U5001 Golf Club (Turn Around)			0.2	0.3
19	Ffordd U5001 — Mynediad i Westy'r Cliff — Gwbert — Rhodfa'r Felin	C1003 — B4548	Jct U5001 — Entrance Cliff Hotel — Gwbert — Rhodfa'r Felin			2.5	4.0
20	Rhodfa'r Felin — Theatr Mwldan — Dewhirst (Troï Rownd)	UC	Rhodfa'r Felin — Theatr Mwldan — Dewhirst (Turn around)	0.7	1.2		
21	Dewhirst — Mwldan	—	Dewhirst — Mwldan	0.1	0.1		
22	Mwldan — Pendre Café	C111	Mwldan — Pendre Café	0.1	0.2		
23	Pendre Café — Mapstones — Cyffordd B4548 — Ffordd Gwbert	C111	Pendre Café — Mapstones — Jct B4548 — Gwbert Road			0.3	0.5
24	Cyffordd Gwbert — Cyffordd Tesco	C111	Gwbert Jct — Tesco Junction	0.5	0.8		
25	Cyffordd Tesco — Cylchfan yr Ysbyty	TRA487	Tesco Junction — Hospital Roundabout			0.1	0.1
26	Cylchfan yr Ysbyty — Sgwâr Finch — Stryd y Priory	C111	Hospital Roundabout — Finch Square — Priory Street	0.3	0.5		
27	Stryd Priory — Mapstones	C111	Priory Street — Mapstones			0.1	0.2

Ffordd De 1 / Route South 1

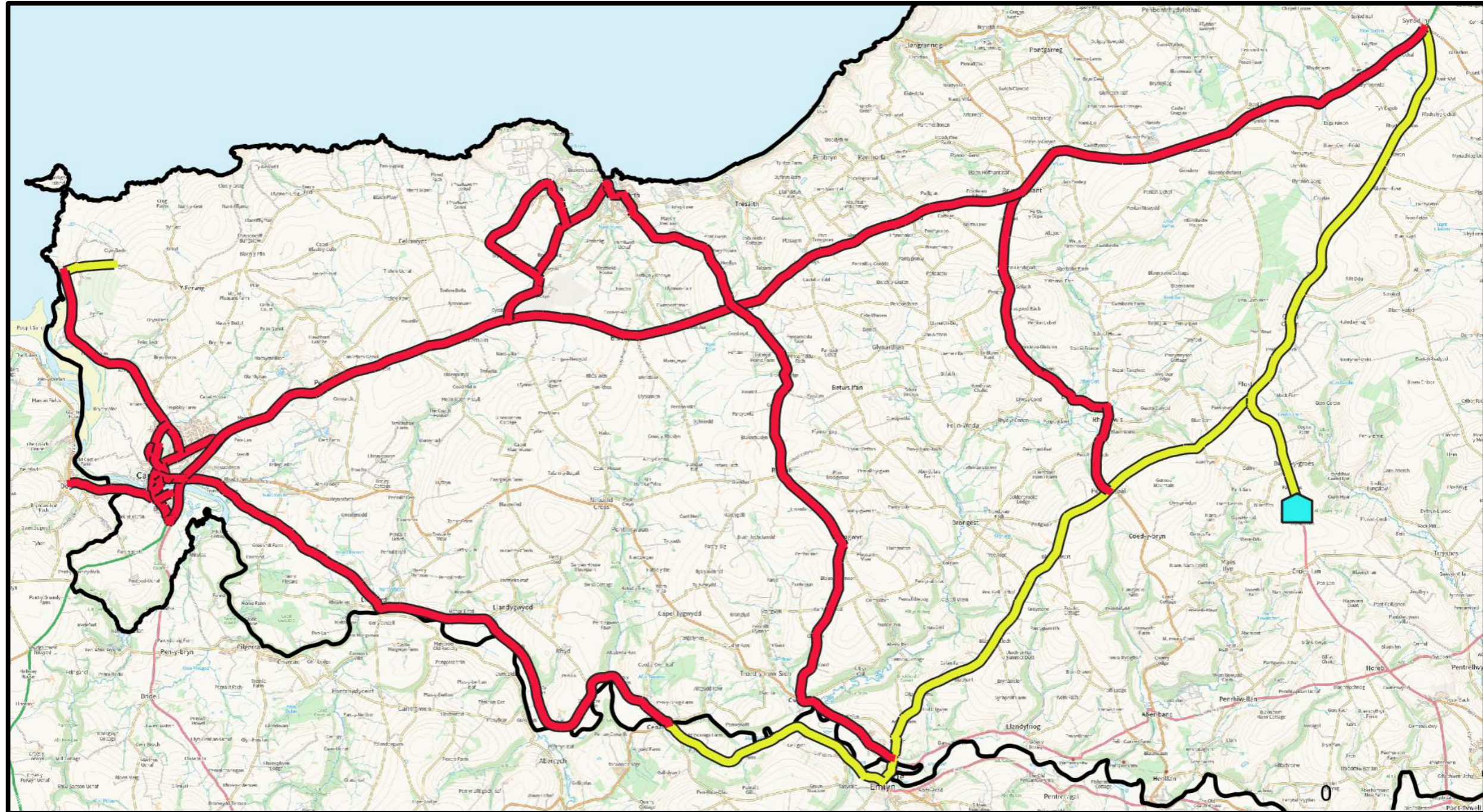
28	Mapstones — Feidr Fair	C111	Mapstones — Feidr Fair	0.2	0.3		
29	Baeau Bysus Feidr Fair	—	Feidr Fair Bus Bays	0.1	0.1		
30	Feidr Fair — Cylchfan yr Ysbyty	C111	Feidr Fair — Hospital Roundabout			0.2	0.3
31	Cylchfan yr Ysbyty — Heol Cae Morgan (Tro Rownd)	TRA487	Hospital Roundabout — Cae Morgan Road (Turn Around)	1.1	1.7		
32	Heol Cae Morgan — Cylchfan yr Ysbyty	TRA487	Cae Morgan Road — Hospital Roundabout			1.1	1.7
33	Cylchfan yr Ysbyty — Cenarth	A484	Hospital Roundabout — Cenarth	7.3	11.7		
34	Hydd Gwyn Cenarth — Cyffordd A475 Newcastle Emlyn	A484	White Hart Cenarth — Jct A475 Newcastle Emlyn			2.6	4.2
35	Cyffordd A484 — Cyffordd Red Cow	A475 — B4571	Jct A484 — Jct Red Cow			0.5	0.8
36	Cyffordd B4571 — Cwm Cou — Beulah — Cyffordd Gogerddan A487	B4333	Jct B4571 — Cwm Cou — Beulah — Gogerddan Jct A487	6.4	10.3		
37	Cyffordd Gogerddan — Cylchfan Newydd Blaenannerch	A487	Gogerddan Jct — New Roundabout Blaenannerch			2.6	4.2
38	Cylchfan Newydd — Cylchfan Parc Aberporth (Cylch Llawn) — Cyffordd C1003	B4333	New Roundabout — Parc Aberporth Roundabout (Full Circle) — Jct C1003	0.7	1.2		
39	Cyffordd C1003 — C1024 Cyffordd Tremybae	B4333	Jct C1003 — C1024 Jct Tremybae	0.7	1.1		
40	Tremybae — Parcllyn	C1024	Tremybae — Parcllyn	0.5	0.8		
41	Parcllyn — Tro Radar	C1024	Parcllyn — Radar Bend	1.0	1.6		
42	Radar Bend — Cyffordd B4333	C1003	Radar Bend — Jct B4333	0.6	1.0		

Ffordd De 1 / Route South 1

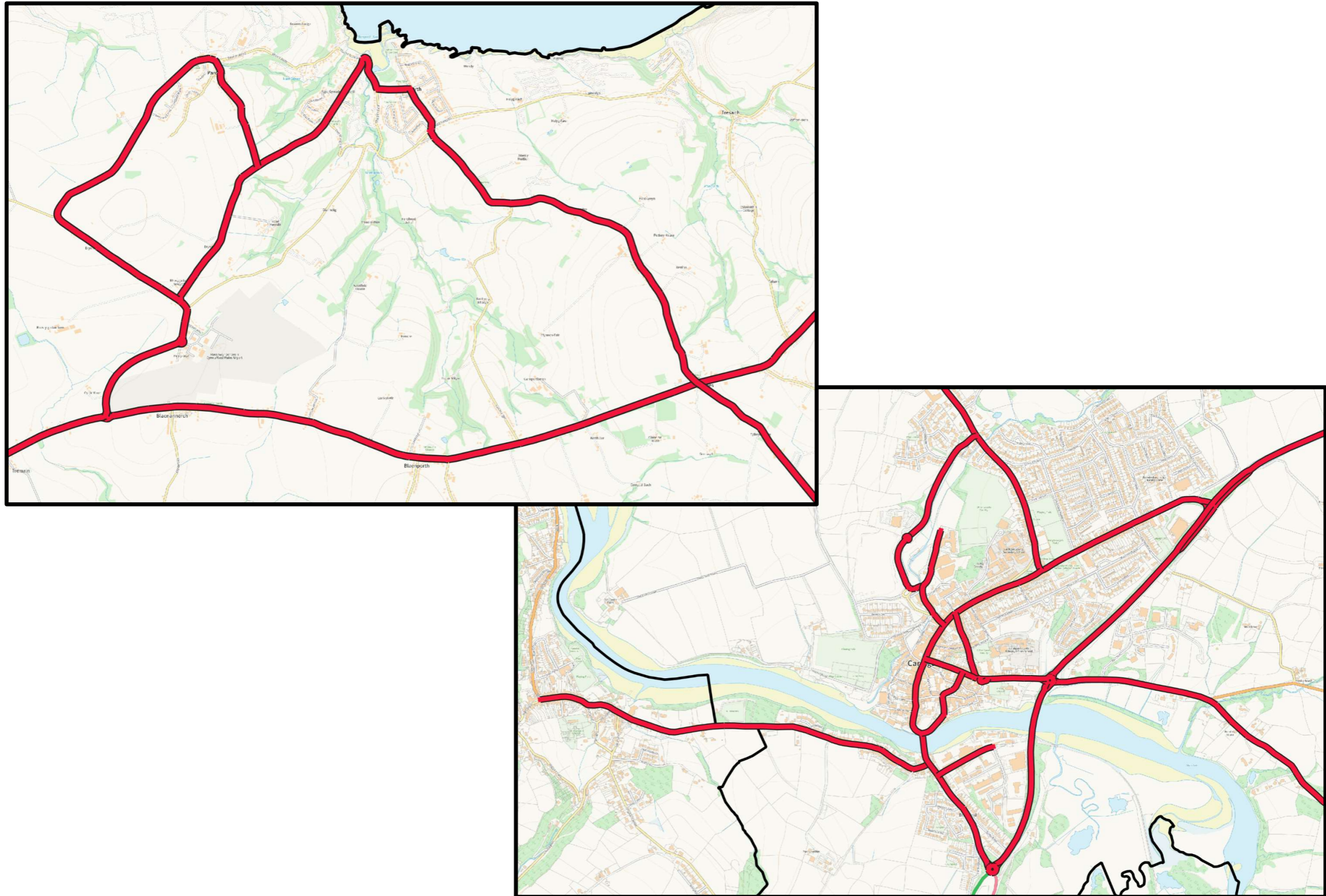
43	Cyffordd C1003 — C1024 Cyffordd Tremybae	B4333	Jct C1003 — C1024 Jct Tremybae			0.7	1.1
44	Tremybae — Glan y môr Aberporth — TRA487 Gogerddan Arms	B4333	Tremybae — Aberporth Sea Front — TRA487 Gogerddan Arms	6.4	10.3		
45	Gogerddan Arms — Brynhoffnant	TRA487	Gogerddan Arms — Brynhoffnant			3.5	5.6
46	Brynhoffnant — Penrhiwpal	B4334	Brynhoffnant — Penrhiwpal	4.2	6.7		
47	Penrhiwpal — Ffostrasol — Depo Penrhos	B4571 — A486	Penrhiwpal — Ffostrasol — Penrhos Depot			3.4	5.5

Cyngor Sir Ceredigion, Cynllun Gwasanaeth Dros y Gaeaf, 2024/2025, © Hawlfraint y Goron a hawliau cronfa ddata 2024-2025 Arolwg Ordnans 100024419
 Ceredigion County Council, Winter Service Plan, 2024/2025, © Crown copyright and database rights 2024-2025 Ordnance Survey 100024419

Ffordd De 1 / Route South 1



Ffordd De 1 / Route South 1



Ffordd De 2 / Route South 2

Ffordd De 2	D2	Cyfanswm Hyd y Ffordd = 64.4 Milltir = 103.7 KM	Graeanu (Milltir)	Graeanu (KM)	Dim Graeanu (Milltir)	Dim Graeanu (KM)
Cyngor Sir Ceredigion County Council	2024 / 2025	Cyfanswm / Total	46.8	75.4	17.6	28.3
Route South 2	N2	Total Length of Route = 64.4 Miles = 103.7 KM	Salting (Miles)	Salting (KM)	Non-Salting (Miles)	Non-Salting (KM)

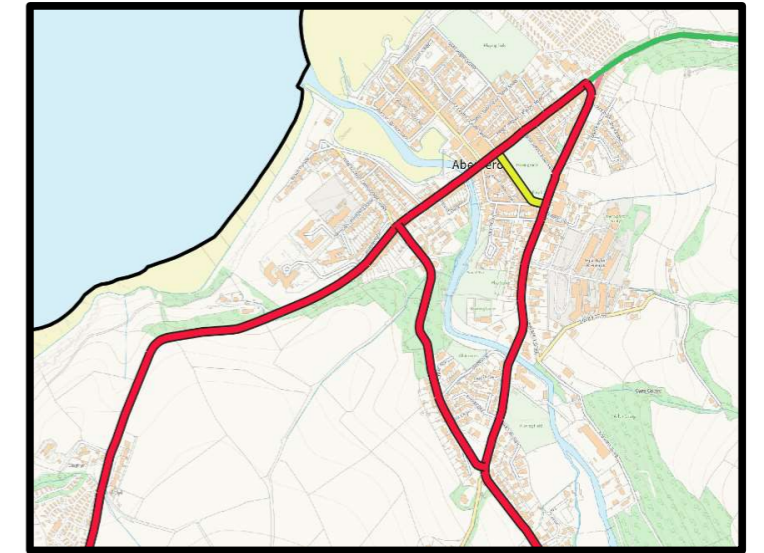
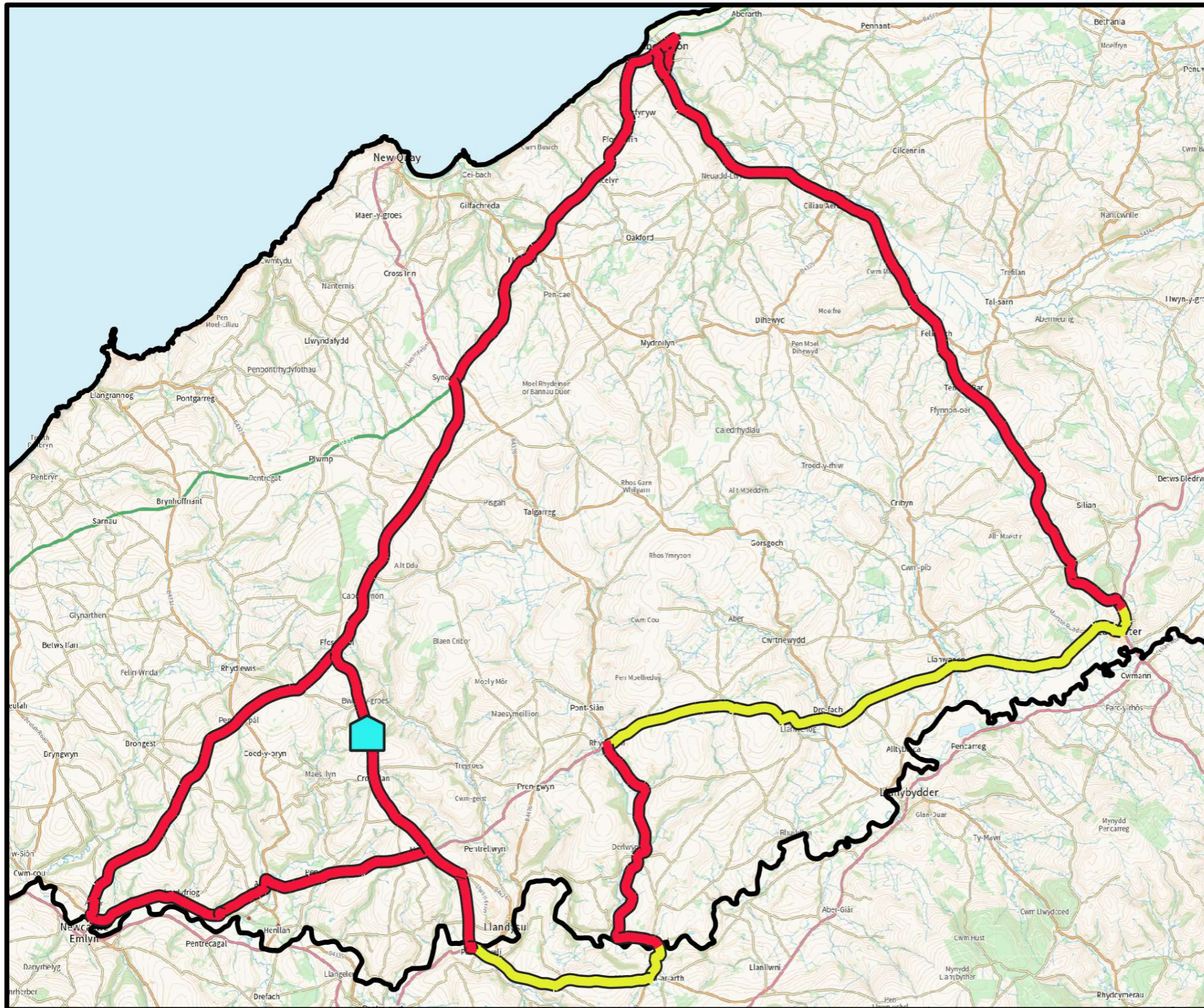
1	Depo Penrhos — Ffostrasol Cyffordd B4571	A486	Penrhos Depot — Ffostrasol Jct B4571			1.4	2.3
2	Ffostrasol — Cylchfan Castellnewydd Emlyn	B4571	Ffostrasol — Newcastle Emlyn Roundabout	6.1	9.8		
3	Cylchfan Castellnewydd Emlyn — Sgwâr Horeb	A475	Newcastle Emlyn Roundabout — Horeb Square	6.0	9.7		
4	Sgwâr Horeb — Depo Penrhos	A486	Horeb Square — Penrhos Depot	2.2	3.5		
5	Depo Penrhos — Ffostrasol Cyffordd B4571	A486	Penrhos Depot — Synod Inn	6.5	10.5		
6	Synod Inn — Aberaeron Cyffordd A482 (Garej Shell)	TRA487	Synod Inn — Aberaeron Jct A482 (Shell Garage)	7.0	11.2		
7	Cyffordd A482 (Garej Shell) — Cyffordd Panteg	A482	Jct A482 (Shell Garage) — Jct Panteg Road	0.6	1.0		
8	Cyffordd A482 — Cyffordd TRA487 (Panteg)	U/C	Jct A482 — Jct TRA487 (Panteg Road)	0.4	0.7		
9	Cyffordd Panteg — Cyffordd Sgwâr Alban	TRA487	Jct Panteg Road — Jct Alban Square			0.2	0.3
10	Sgwâr Alban Cyffordd TRA487 — Cyffordd A482 gyferbyn â Gwesty'r Plu	—	Alban Square Jct TRA487 — Jct A482 opposite Feathers Hotel			0.1	0.2
11	Cyffordd Sgwâr Alban — Cylchfan Mini Cyffordd C1282	A482	Jct Alban Square — Mini Roundabout Jct C1282			0.4	0.7
12	Cyffordd C1282 (Cylchfan Mini) — Cyffordd A485 Llanbedr Pont Steffan	A482	Jct C1282 (Mini Roundabout) — Jct A485 Lampeter	12.1	19.4		
13	Lampeter Cyffordd A482 — Rhydowen	A482 — A475	Lampeter Jct A482 — Rhydowen			9.6	15.5

Ffordd De 2 / Route South 2

14	Rhydowen — Capel Dewi — Pont Llanfihangel yr Arth	B4459	Rhydowen — Capel Dewi — Llanfihangel yr Arth Bridge	4.3	6.9		
15	Pont Llanfihangel yr Arth — Llanfihangel yr Arth — Ffordd Osgoi Newydd Cylchfan De	B4336	Llanfihangel yr Arth Bridge — Llanfihangel yr Arth — New Llandysul Bypass South Roundabout			3.7	6.0
16	Ffordd Osgoi Newydd Cylchfan De — Cylchfan Gogledd (Cwmmeudwy)	A486	New Llandysul Bypass South Roundabout — North Roundabout (Cwmmeudwy)	1.1	1.8		
17	Cylchfan Cwmmeudwy — Cyffordd Horeb	B4624	Cwmmeudwy Roundabout — Horeb Jct	0.6	1.0		
18	Dychwelyd i Ddepo Penrhos	A486	Return to Penrhos Depot			2.2	3.5

Cyngor Sir Ceredigion, Cynllun Gwasanaeth Dros y Gaeaf, 2024/2025, © Hawlfraint y Goron a hawliau cronfa ddata 2024-2025 Arolwg Ordnans 100024419
 Ceredigion County Council, Winter Service Plan, 2024/2025, © Crown copyright and database rights 2024-2025 Ordnance Survey 100024419

Ffordd De 2 / Route South 2



Ffordd De 3 / Route South 3

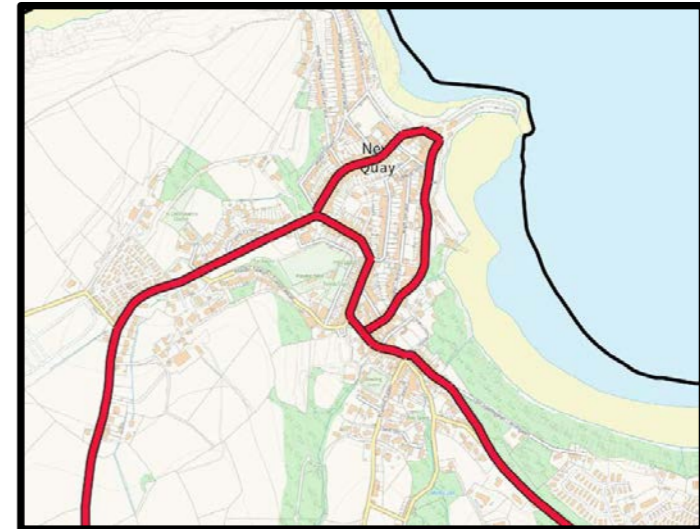
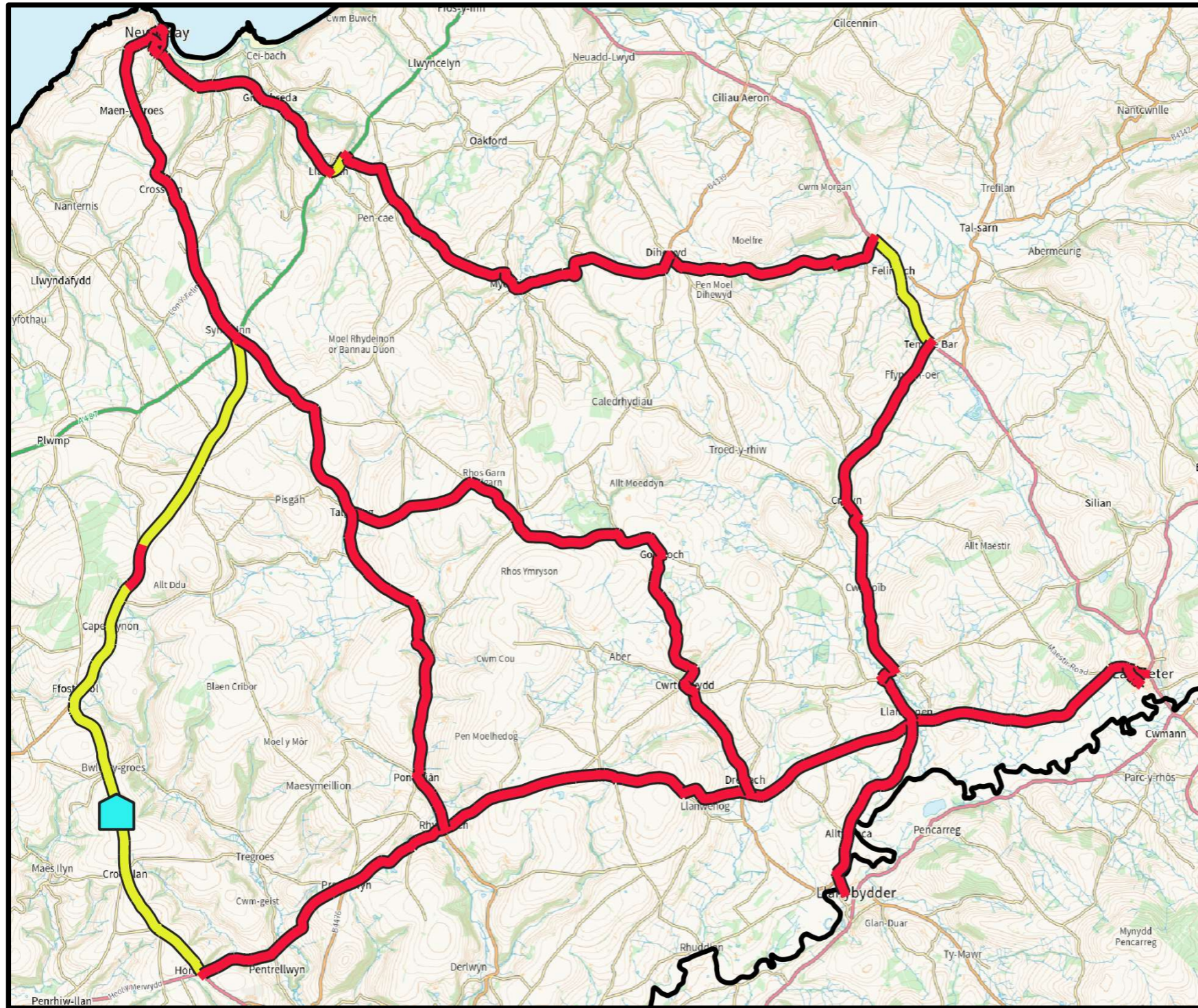
Ffordd De 3		D3	Cyfanswm Hyd y Ffordd = 72.7 Milltir = 117 KM	Graeanu (Milltir)	Graeanu (KM)	Dim Graeanu (Milltir)	Dim Graeanu (KM)
Cyngor Sir Ceredigion County Council		2024 / 2025	Cyfanswm / Total	55.0	88.5	17.7	28.6
Route South 3		N3	Total Length of Route = 72.7 Miles = 117 KM	Salting (Miles)	Salting (KM)	Non-Salting (Miles)	Non-Salting (KM)

1	Depo Penrhos — Horeb	A486	Penrhos Depot — Horeb			2.2	3.5
2	Horeb — Dre-fach	A475	Horeb — Dre-fach	7.4	11.9		
3	Dre-fach — Sgwâr Harford, Llanbedr Pont Steffan	A475	Dre-fach — Harford Square, Lampeter	5.2	8.4		
4	Sgwâr Harford — Cyffordd A485 (Troï Rownd) — Sgwâr Harford	A482	Harford Square — Jct A485 (Turn Around) — Harford Square			0.5	0.8
5	Sgwâr Harford — Cyffordd Hafan Deg	A475	Harford Square — Jct Hafan Deg			0.2	0.4
6	Hafan Deg — Y Cwmins — Gorsaf Bysus	U/C	Hafan Deg — The Common — Bus Station	0.2	0.4		
7	Gorsaf Bysus — Hafan Deg	U/C	Bus Station — Hafan Deg			0.2	0.4
8	Cyffordd Hafan Deg — Llanwnnen Cyffordd B4337	A475	Jct Hafan Deg — Llanwnnen Jct B4337			2.9	4.6
9	Llanwnnen — Sgwâr y Farchnad Llanybydder (Troï Rownd)	B4337	Llanwnnen — Market Square Llanybydder (Turn Around)	2.5	4.0		
10	Sgwâr y Farchnad — Llanwnnen	B4337	Market Square — Llanwnnen			2.5	4.0
11	Llanwnnen — Temple Bar	B4337	Llanwnnen — Temple Bar	5.2	8.3		
12	Temple Bar — Ystrad Aeron	A482	Temple Bar — Ystrad Aeron			1.9	3.1
13	Ystrad Aeron — Dihewyd — Mydroilyn — Llanarth	B4342	Ystrad Aeron — Dihewyd — Mydroilyn — Llanarth	7.8	12.5		

Ffordd De 3 / Route South 3

14	Cyffordd B4342 — Cyffordd B4342 (Llanina)	TRA487	Jct B4342 — Jct B4342 (Llanina)			0.3	0.5
15	Llanarth Cyffordd TRA487 (Llanina) — C1002 Cei Newydd	B4342	Llanarth Jct TRA487 (Llanina) — C1002 New Quay	2.7	4.4		
16	Stryd y Parc — Heol y Bryn — Maes Parcio Heol yr Eglwys (Troï Rownd)	C1002	Park Street — Hill Street — Church Road Car Park — (Turn Around)	0.2	0.4		
17	Heol yr Eglwys — Heol y Bryn — Stryd y Parc — Cyffordd B4342	C1002	Church Road — Hill Street — Park Street — B4342 Jct			0.2	0.4
18	Cyffordd C1002 — Cei Newydd (Stryd lan môr)	B4342	Jct C1002 — New Quay (Seafront)	0.2	0.4		
19	Cei Newydd (Stryd lan môr) — Cyff C1002 ger Queens Hotel	A486	New Quay (Seafront) — C1002 Jct near Queens Hotel	0.2	0.3		
20	Cyff ger Queens Hotel — Synod Inn	A486	C1002 Jct near Queens Hotel — Synod Inn	4.1	6.6		
21	Synod Inn — Talgarreg Jct B4459	B4338	Synod Inn — Talgarreg Jct B4459	4.2	6.8		
22	Talgarreg — Drefach	B4338	Talgarreg — Drefach	7.6	12.2		
23	Drefach — Rhydowen	A475	Drefach — Rhydowen			3.9	6.3
24	Rhydowen — Pontsian — Talgarreg	B4459	Rhydowen — Pontsian — Talgarreg	4.2	6.8		
25	Talgarreg — Synod Inn	B4338	Talgarreg — Synod Inn	2.7	4.3		
26	Cyffordd U5120 (Post Bach) — Mynediad Fferm Wstrws	A486	Jct U5120 (Post Bach) — Wstrws Farm Entrance	0.5	0.8		
27	Dychwelyd i'r Depo	—	Return to Depot			2.9	4.6

Ffordd De 3 / Route South 3



Ffordd De 4 / Route South 4

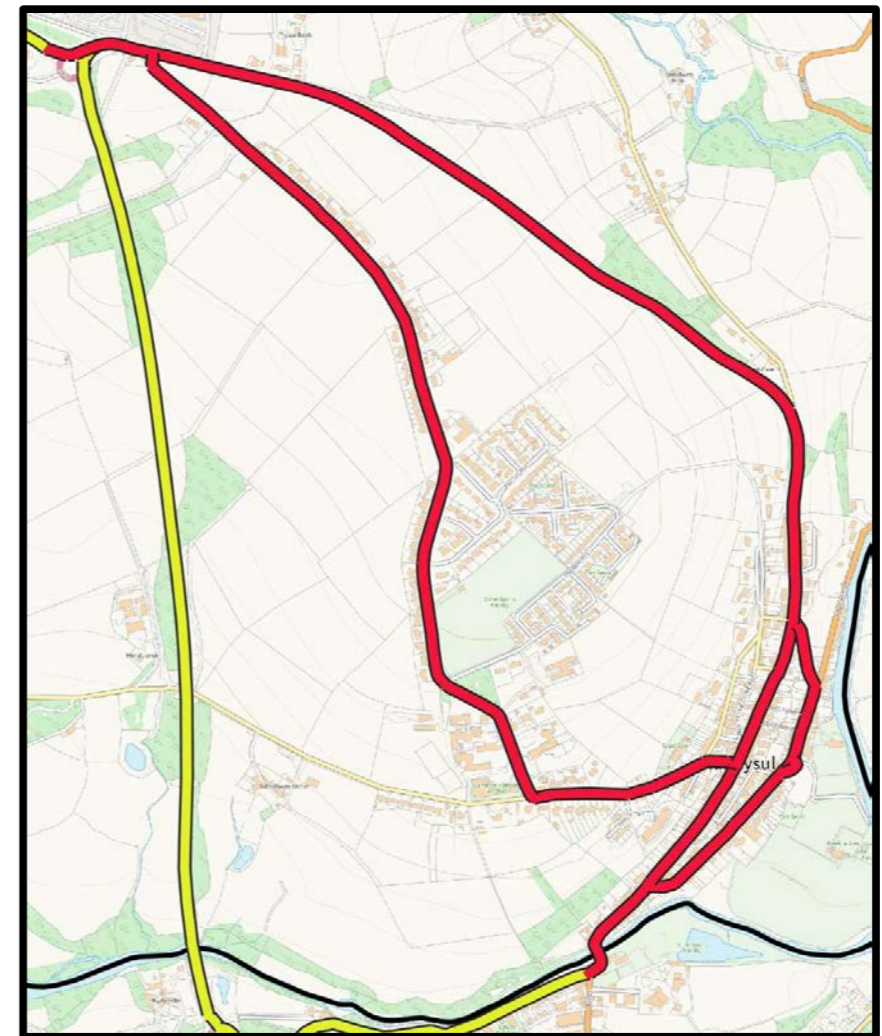
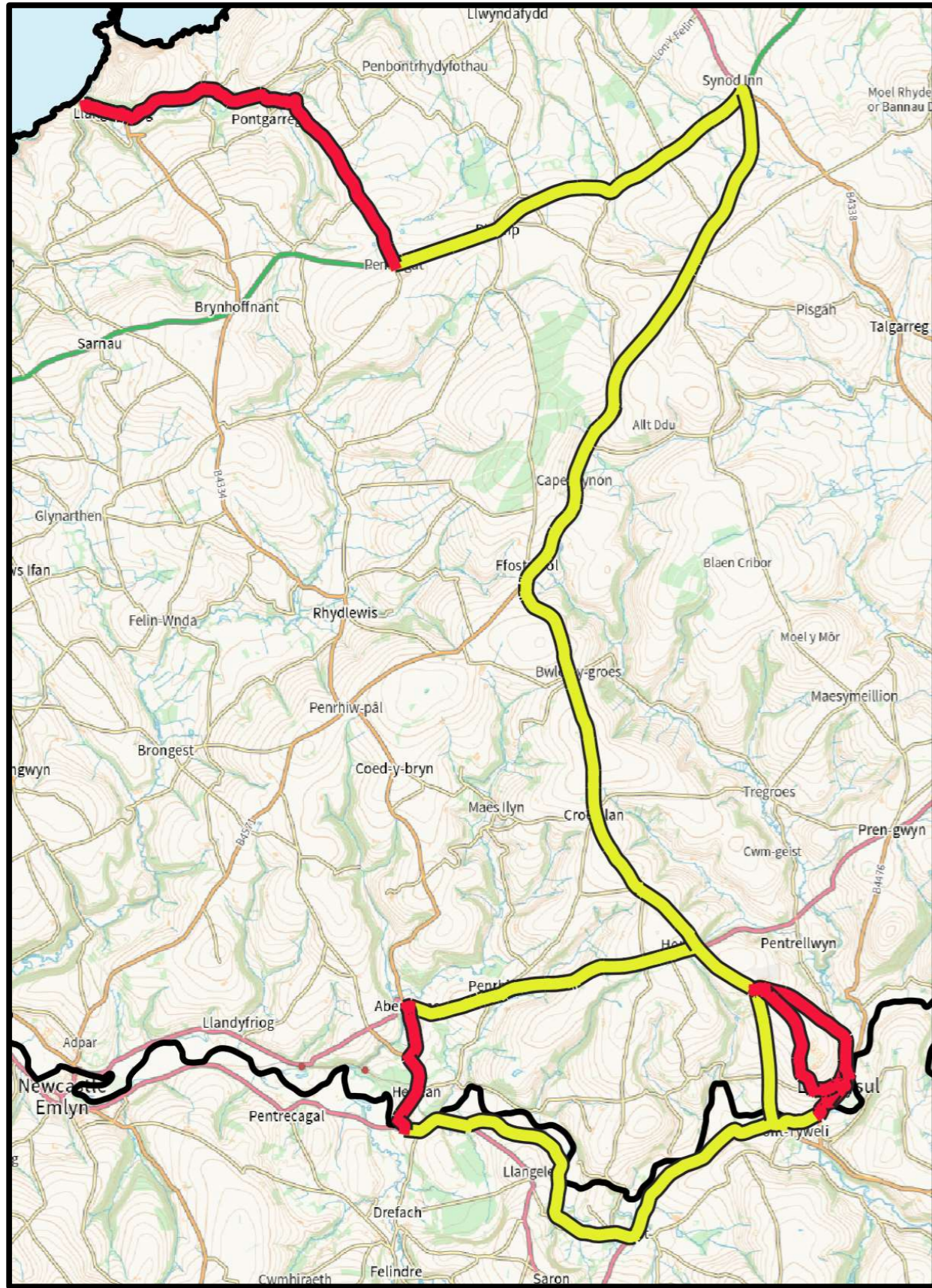
Ffordd De 4	D4	Cyfanswm Hyd y Ffordd = 47 Milltir = 75.7 KM	Graeanu (Milltir)	Graeanu (KM)	Dim Graeanu (Milltir)	Dim Graeanu (KM)
Cyngor Sir Ceredigion County Council	2024 / 2025	Cyfanswm / Total	9.5	15.3	37.5	60.4
Route South 4	N4	Total Length of Route = 47 Miles = 75.7 KM	Salting (Miles)	Salting (KM)	Non-Salting (Miles)	Non-Salting (KM)

1	Depo Penrhos — Cylchfan Cwmmeudwy	A486	Penrhos Depot — Cwmmeudwy Roundabout			2.8	4.5
2	Cylchfan Cwmmeudwy — Bollards (Lôn Llety)	B4624	Cwmmeudwy Roundabout — Bollard (Lon Llety)	1.2	1.9		
3	Lôn Llety — Cyffordd Gwesty'r Porth	B4624	Lon Llety — Jct Porth Hotel	0.1	0.1		
4	Cyffordd Gwesty'r Porth — Cyff Cilgwyn Arms (lôn llaw dde)	B4624	Jct Porth Hotel — Jct Cilgwyn Arms (Right Hand Lane)	0.3	0.5		
5	Cyffordd Cilgwyn Arms — Sgwâr Bradford	B4624	Jct Cilgwyn Arms — Bradford Square			0.2	0.3
6	Sgwâr Bradford — Bryn Seion — Cyffordd Ysgol UT6	C1030	Bradford Square — Seion Hill — School Jct UT6	0.2	0.4		
7	Cyff Ysgol C1030 — Cyff B4624 — Y Ddwy Gyffordd ar Driongl	UT6	School Jct C1030 — Jct B4624 — Both Junctions On Triangle	1.1	1.7		
8	Cyffordd B4624 — Cylchfan Cwmmeudwy lôn sengl o'r gylchfan — Ffordd Osgoi Llandysul lôn sengl — lôn sengl o'r gylchfan	B4624 — A486	Jct B4624 — Cwmeudwy roundabout approach lane — Llandysul bypass single lane — bypass roundabout exit lane	1.1	1.8		
9	Cylchfan Ffordd Osgoi Llandysul — Wilkes Head	B4336 — B4624	Llandysul by-pass Roundabout — Wilkes Head			0.4	0.7
10	Wilkes Head — Cilgwyn Arms	B4624	Wilkes Head — Cilgwyn Arms	0.1	0.2		
11	Cilgwyn Arms — Lon Llety (lôn llaw dde)	B4624	Cilgwyn Arms — Lon Llety (Right Hand Lane)	0.4	0.6		
12	Lon Llety — Gwesty'r Porth — Bae Bus	B4624	Lon Llety — Porth Hotel — Bus Bay			0.4	0.6

Ffordd De 4 / Route South 4

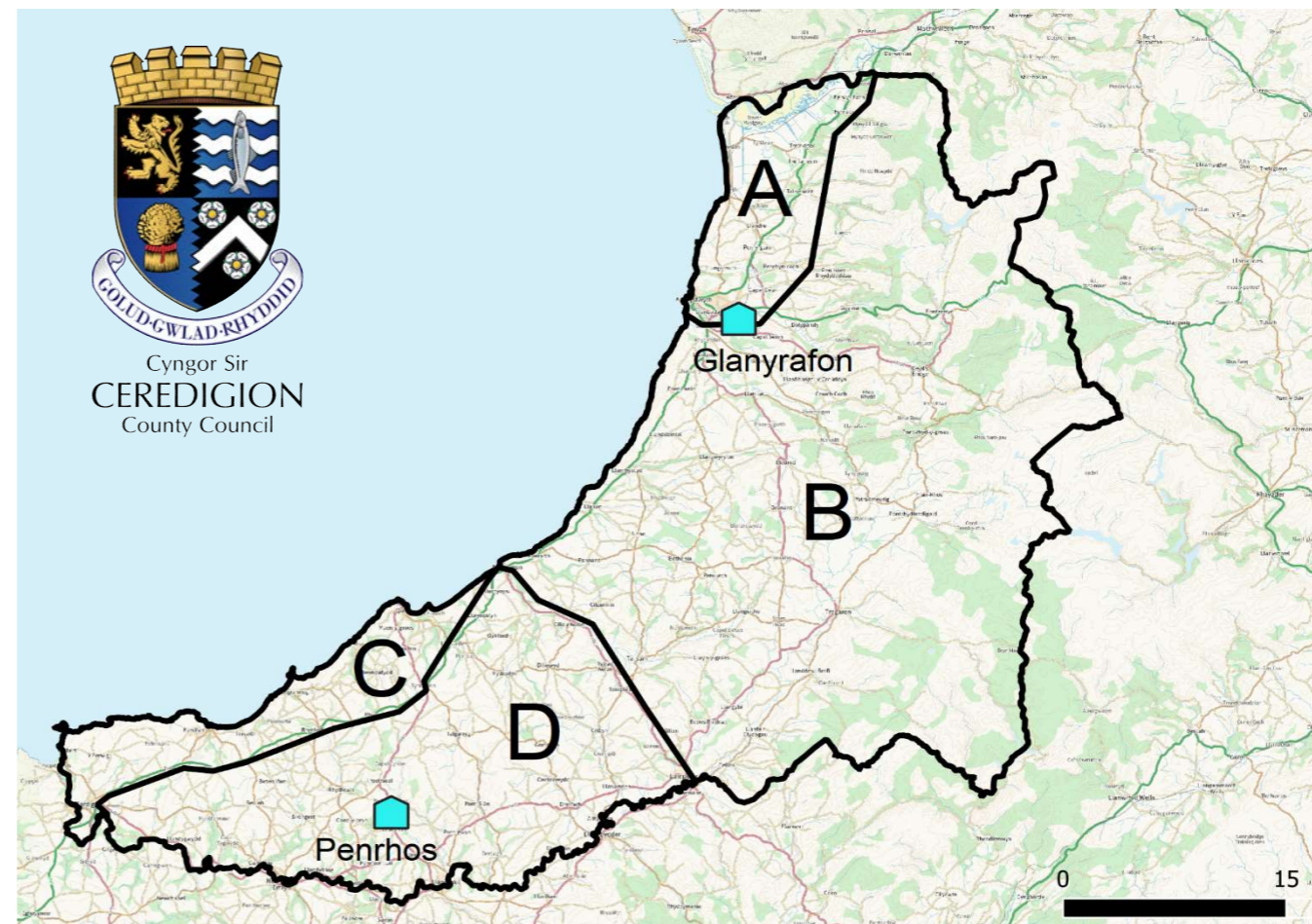
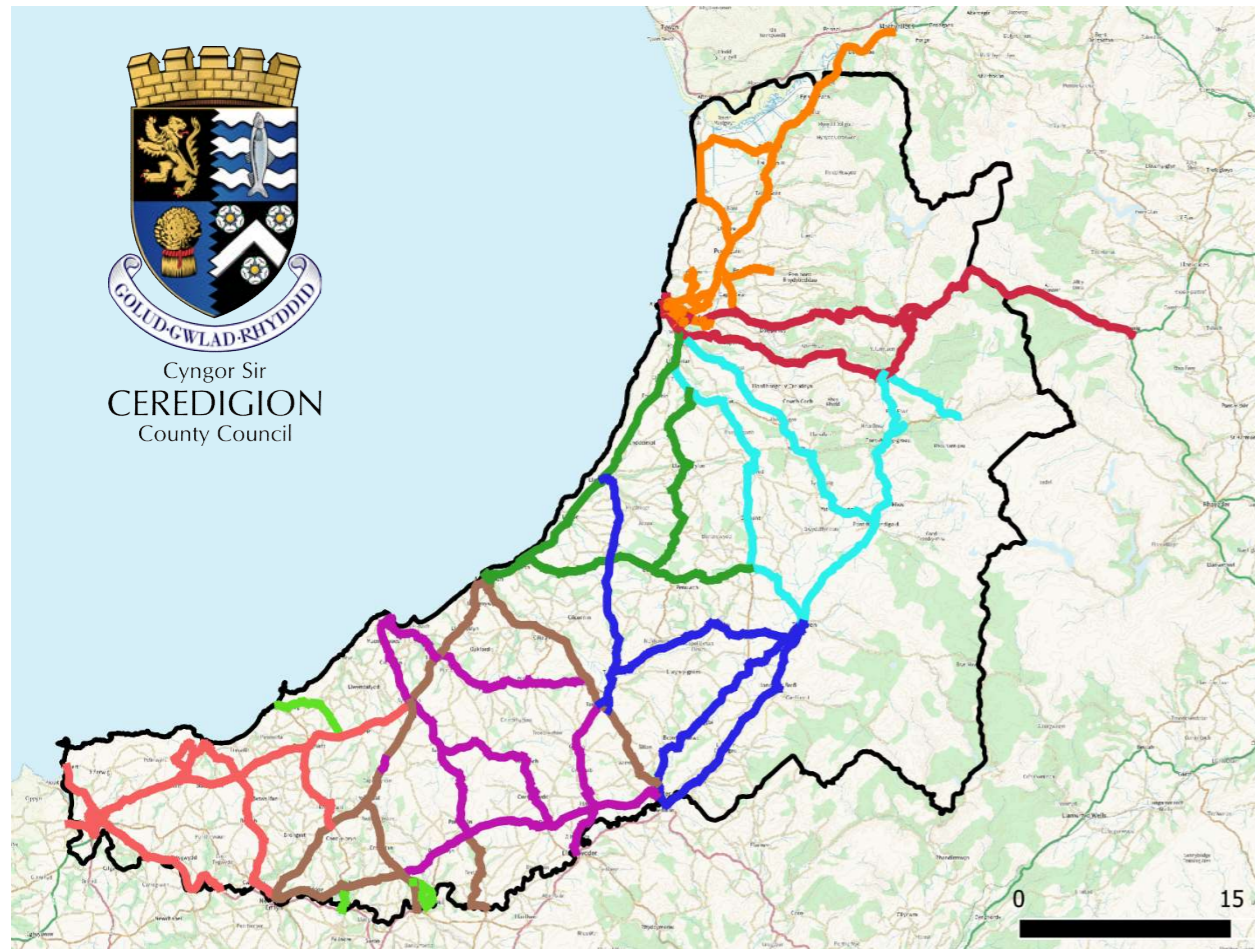
13	Bae Bus	—	Bus Bay	0.0	0.1		
14	Bae Bus — Cilgwyn Arms	B4624	Bus Bay — Cilgwyn Arms			0.2	0.3
15	Cilgwyn Arms (lôn llaw chwith)	B4624	Cilgwyn Arms (Left Hand Lane)	0.0	0.1		
16	Cilgwyn Arms — Wilkes Head — Pentrecwrt Cyffordd B4335	B4624 — A486	Cilgwyn Arms — Wilkes Head — Pentrecwrt Jct B4335			2.3	3.7
17	Pentrecwrt — Rhydfach Cyffordd A484	B4335	Pentrecwrt — Rhydfach Jct A484			2.2	3.5
18	Rhydfach — Pont Henllan Cyffordd B4334	A484	Rhydfach — Henllan Bridge Jct B4334			0.6	1.0
19	Pont Henllan — Aberbanc Cyffordd A475 Y 2 ffordd o gwmpas y Gofeb	B4334	Henllan Bridge — Aberbanc Jct A475 Both Roads Around War Memorial	1.2	2.0		
20	Aberbanc — Horeb — Depo Penrhos	A475 — A486	Aberbanc — Horeb — Penrhos Depot			4.8	7.8
21	AIL-LWYTHO'R IGLW A GWIRIO'R TANWYDD ACYB	—	RELOAD IGLOO AND CHECK FUEL, ETC			0.0	
22	Depo Penrhos — Synod Inn	A486	Penrhos Depot — Synod Inn			6.4	10.3
23	Synod Inn — Cyffordd B4321 Pentregat	TRA487	Synod Inn — Jct B4321 Pentregat			3.6	5.8
24	Cyffordd A487 Pentregat — Pontgarreg — Stryd Lan Môr Llangranog (Troï rownd)	B4321	Jct A487 Pentregat — Pontgarreg — Llangranog Front (Turn Around)	3.7	6.0		
25	Dychwelyd i Ddepo Penrhos	B4321 — A487 — A486	Return to Penrhos Depot			13.6	21.9










Ffordd De 4 / Route South 4



Cyngor Sir Ceredigion — Cynllun Gwasanaeth Dros y Gaeaf 2024-2025 — Rhan C

Ceredigion County Council — Winter Service Plan 2024-2025 — Part C



-  Ffordd Gogledd 1 / Route North 1
-  Ffordd Gogledd 2 / Route North 2
-  Ffordd Gogledd 3 / Route North 3
-  Ffordd Gogledd 4 / Route North 4
-  Ffordd Gogledd 5 / Route North 5
-  Ffordd De 1 / Route South 1
-  Ffordd De 2 / Route South 2
-  Ffordd De 3 / Route South 3
-  Ffordd De 4 / Route South 4

- A** Gogledd Orllewin / North West
- B** Cambrian
- C** Arfordir Deheuol / Southern Coastal
- D** Uchel Deheuol & Teifi / Southern High & Teifi