





Allwedd

Key

-  Llwybr ar Ffordd/  
Route on Road
-  Llwybr Hyrwyddedig/  
Promoted Route
-  Llwybr Caniataol/  
Permissive Route
-  Ardal Mynediad Caniataol/  
Permissive Access Area

Caer Cadwgan, bryngaer o'r Oes Haearn, sy'n coronï'r bryn amlwg uwchben dyffryn coedïg Ffrwd Cynon.

The oval enclosure of Caer Cadwgan Iron Age hillfort crowns the hill overlooking the wooded Ffrwd Cynon Valley.





## Cylchdaith Cellan - Cellan Circular Walk

Dechrau: Wrth ochr Capel yr Erw

Start: Besides Capel yr Erw Chapel

Addas ar gyfer : Cerddwyr  
Arwyneb: Porfa, trac  
Dodrefn: 5 sticil, 23 gât

Suitable for: Walkers  
Surface: Grass, Track  
Furniture: 5 stiles, 23 gates

Pellter: 8 km/ 5 Milltir

Distance: 8 km/ 5 Miles

Parcio: Ar sgwâr y pentref neu  
Neudd y Mileniwm (SN604 489)

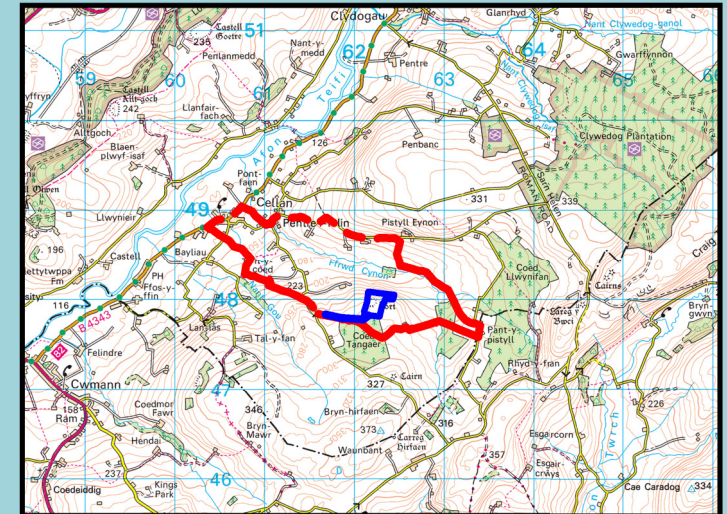
Parking: Village square or  
Millennium Hall (SN604 489)

Trafnidiaeth Cyhoeddus: Gwasanaeth 585  
Cyfleusterau: Tafarn y Fishers Arms

Public Transport: 585 Service  
Amenities: Public House - Fishers Arms

Mapiau: OS Landranger 146  
OS Explorer 199

Maps: OS Landranger 146  
OS Explorer 199



Dilynwch Còd Cefn Gwlad bob amser.  
Gwelwch [www.cyfoethnaturiolcymru.gov.uk](http://www.cyfoethnaturiolcymru.gov.uk)

Gellir adrodd unrhyw broblemau y dewch ar eu traws ar Lwybrau Tramwy trwy dudalen 'Adrodd Problemau' y Cyngor ar [www.ceredigion.gov.uk](http://www.ceredigion.gov.uk).  
Any problems encountered on Rights of Way can be logged on the County Council's "Problem Reporting page" at [www.ceredigion.gov.uk](http://www.ceredigion.gov.uk)

Always follow the Countryside Code, which can be found at [www.naturalresourceswales.gov.uk](http://www.naturalresourceswales.gov.uk)

