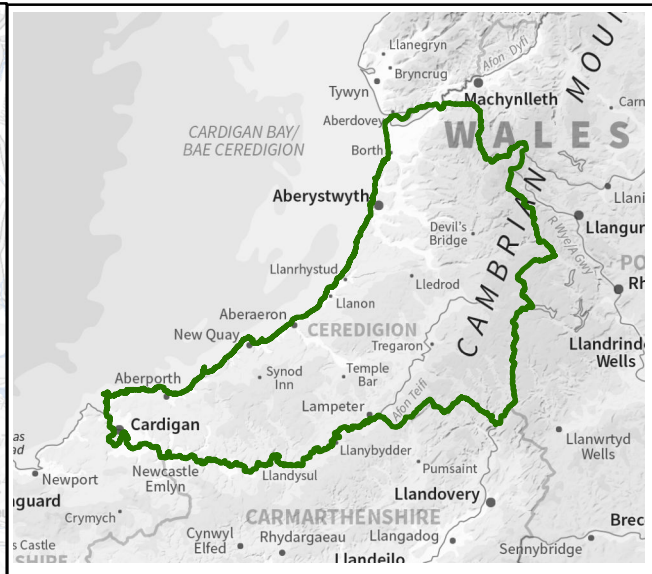









CARDIGAN BAY /
BAE CEREDIGION



KEY

-  Ceredigion County Council
-  Flood Defence Location
- FMFP Rivers and Sea**
-  Zone 2
-  Zone 3
- TAN15 Defended Zones**
-  Rivers
-  Sea
-  Rivers and Sea

Notes
If no data is displayed on the map, or not all features are present, this indicates that the respective flood source or features are not present within this area.



Ceredigion County Council
Stage 1 Strategic Flood Consequences Assessment
Flood Map for Planning – Rivers and Sea

This document is the property of Jeremy Benn Associates Ltd. It shall not be reproduced in whole or in part, nor disclosed to a third party, without the permission of Jeremy Benn Associates Ltd.

Drawn	HB	21/09/2022
Checked	CB	22/09/2022
Approved	GB	23/09/2022

Contains OS data © Crown copyright and database right 2022
Contains Natural Resources Wales information © Natural Resources Wales and Database Right. All rights Reserved.

0 5 10 Kilometers