
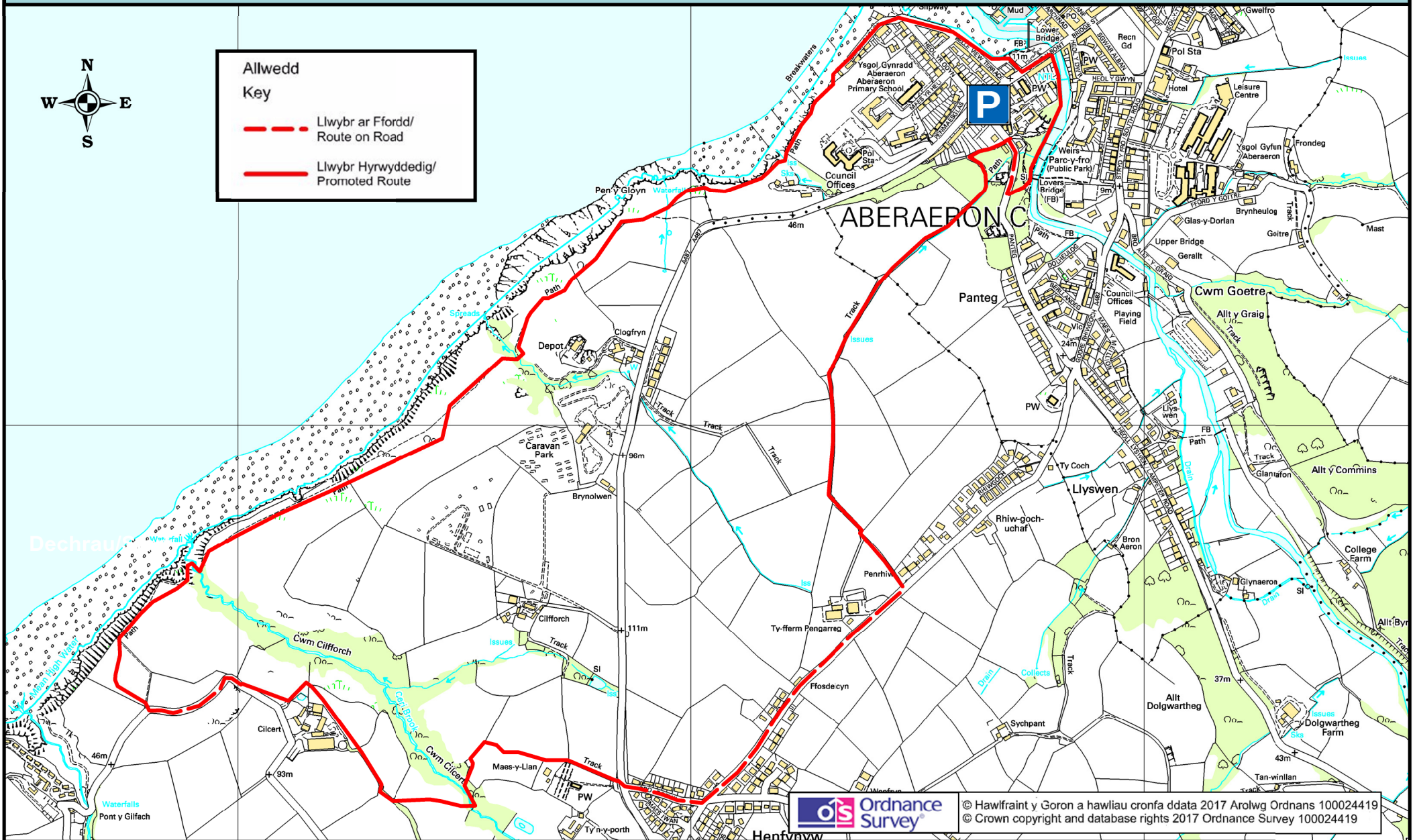




### Allwedd

### Key

-  Llwybr ar Ffordd/  
Route on Road
-  Llwybr Hyrwyddedig/  
Promoted Route



© Hawlfraint y Goron a hawliau cronfa ddata 2017 Arolwg Ordnans 100024419  
© Crown copyright and database rights 2017 Ordnance Survey 100024419



## Cylchdaith Aberaeron - Aberaeron Circular Walk

Dechrau: Canol y dref

Start: Town Centre

Addas ar gyfer: Cerddwyr  
Arwyneb: Palmant, Llwybr Arfordir  
Dodrefn: 8 gât, 7 sticil, 3 pont

Suitable for: Walkers  
Surface: Pavement, Coastal Path  
Furniture: 8 gates, 7 stiles, 3 bridges

Pellter: 6.8 km/ 4.2 Milltir

Distance: 6.8 km/ 4.2 Miles

Parcio: Canol y dref  
Trafnidiaeth Cyhoeddus: 540, T5, X50, 544

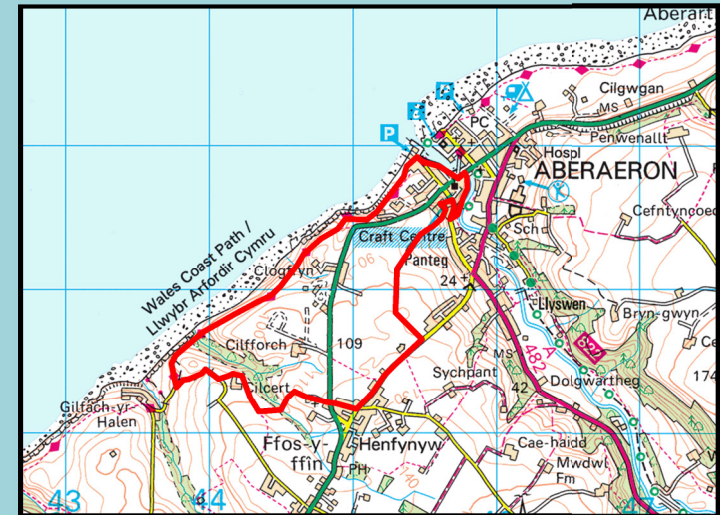
Parking: Town Centre  
Public Transport: 540, T5, X50, 544

Cyfleusterau: Toiledau Cyhoeddus, Bwyty, Tafarndau

Amenities: Public Toilets, Cafes, Pubs

Mapiau: OS Explorer 198  
OS Landranger 146

Maps: OS Explorer 198  
OS Landranger 146



Dilynwch Côd Cefn Gwlad bob amser.  
Gwelwch [www.cyfoethnaturiolcymru.gov.uk](http://www.cyfoethnaturiolcymru.gov.uk)

Always follow the Countryside Code, which can be found at [www.naturalresourceswales.gov.uk](http://www.naturalresourceswales.gov.uk)

Gellir adrodd unrhyw broblemau y dewch ar eu traws ar Lwybrau Tramwy trwy dudalen "Adrodd Problemau" y Cyngor ar [www.ceredigion.gov.uk](http://www.ceredigion.gov.uk)

Any problems encountered on Rights of Way can be logged on the County Council's "Problem Reporting page" at [www.ceredigion.gov.uk](http://www.ceredigion.gov.uk)

