



Allwedd Key

-  Llwybr ar Ffordd/
Route on Road
-  Llwybr Hyrwyddedig/
Promoted Route



©Hawfrait y Goron a hawliau cronfa ddata 2024 Arolwg Ordnans 100024419
©Crown Copyright and database rights 2024 Ordnance Survey 100024419



Cylchdaith Fer Pontarfynach/Devil's Bridge Short Circular

Dechrau: Pontarfynach

Addas ar gyfer: Cerddwyr
Arwyneb: Ffordd, Trac, Porfa
Dodrefn: 7 gât, 3 sticil
Pellter: 2 km / 1.3 milltir

Parcio: Pontarfynach
Trafnidiaeth: 522 o Aberystwyth neu o Dregaron
Trên o Aberystwyth

Cyflusuterau: Caffi, Siop, Toiledau

Mapiau: OS Explorer 213
OS Landranger 135

Gellir adrodd unrhyw broblemau y dewch ar eu traws ar y Llwybrau Tramwy trwy ebostio clic@ceredigion.llyw.cymru
Any problems encountered on Rights of Way can be logged at clic@ceredigion.gov.uk

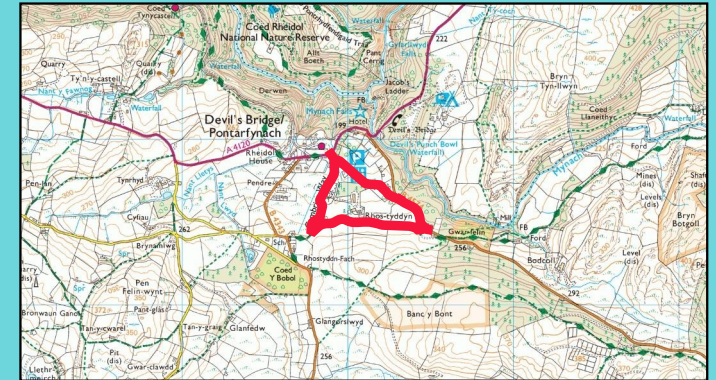
Start: Devil's Bridge

Suitable for: Walkers
Surface: Road, Track, Grass
Furniture: 7 gates. 3 stiles
Distance: 2 km / 1.3 miles

Parking: Devil's Bridge
Public Transport: 522 from Aberystwyth or Tregaron
Train from Aberystwyth

Amenities: Cafe, Shops, Toilets

Maps: OS Explorer 213
OS Landranger 135



Dilynwch Cod Cefn Gwlad bob amser -
ewch i www.cyfoethnaturiolcymru.gov.uk

Always follow the Countryside Code, which
can be found at
www.naturalresourceswales.gov.uk

