

Ffordd Gogledd 1 / Route North 1

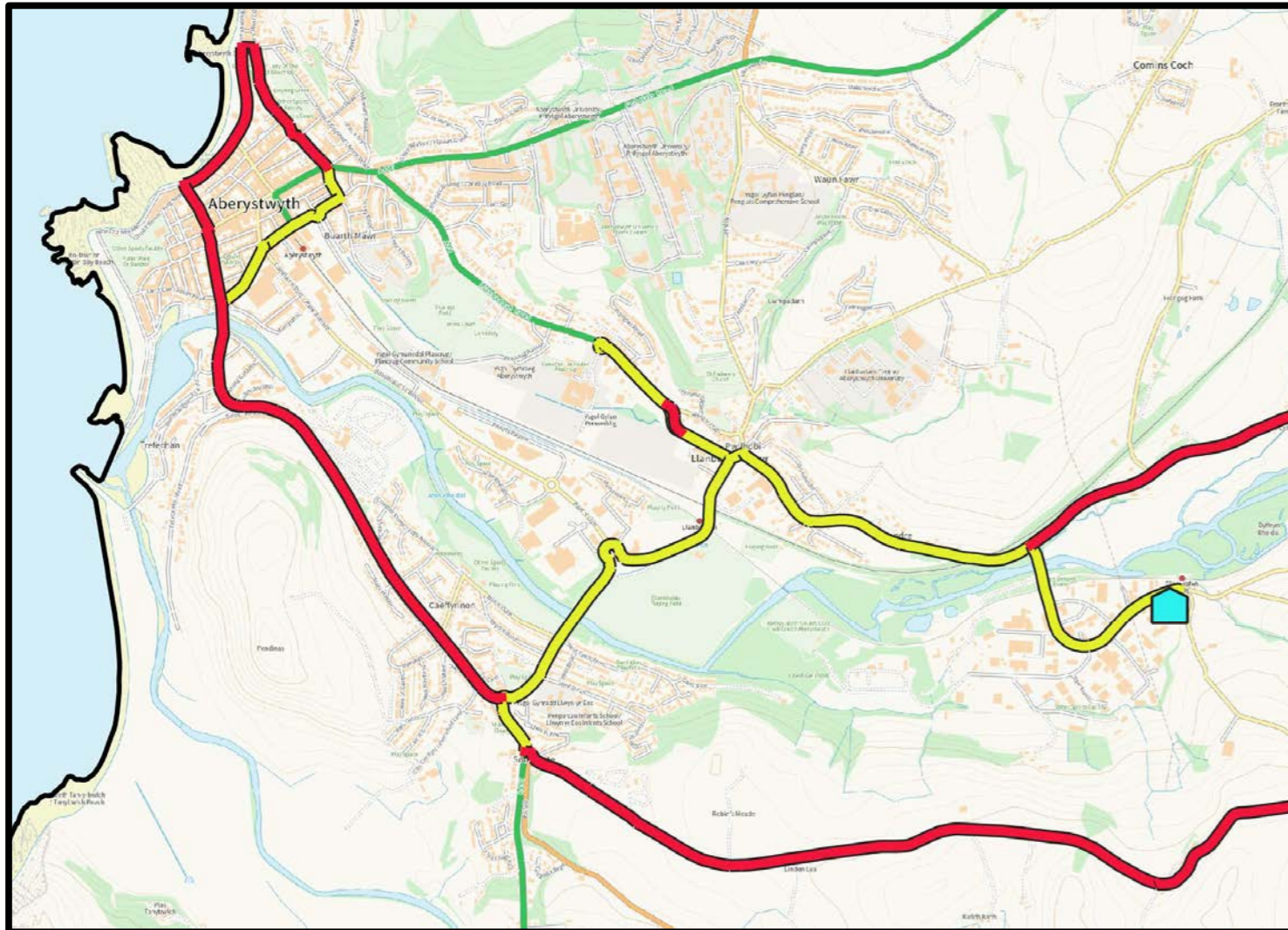
Ffordd Gogledd 1	G1	Cyfanswm Hyd y Ffordd = 58 Milltir = 93.4 KM	Graeanu (Milltir)	Graeanu (KM)	Dim Graeanu (Milltir)	Dim Graeanu (KM)
Cyngor Sir Ceredigion County Council	2024 / 2025	Cyfanswm / Total	41.3	66.5	16.7	26.9
Route North 1	N1	Total Length of Route = 58 Miles = 93.4 KM	Salting (Miles)	Salting (KM)	Non-Salting (Miles)	Non-Salting (KM)

1	Depo Glanyrafon — Cyffordd A44	C1028	Glanyrafon Depot — Jct A44			0.5	0.8
2	Cyffordd C1028 — Cylchfan Gelli Angharad	TRA44	Jct C1028 — Lovesgrove Roundabout	1.6	2.5		
3	Cylchfan Gelli Angharad — Cylchfan Llangurig (Cylch Llawn)	TRA44	Lovesgrove Roundabout — Llangurig Roundabout (Full Circle)	21.2	34.1		
4	Llangurig — Dyffryn Castell	TRA44	Llangurig — Dyffryn Castell			10.9	17.6
5	Dyffryn Castell — Cyffordd A4120 Tynffordd	B4343	Dyffryn Castell — Jct A4120 Tynffordd	1.7	2.8		
6	Cyffordd A4120 Tynffordd — Cilfach ar ôl Ysbyty Cynfyn (Troï Rownd)	A4120	Jct A4120 Tynffordd — Layby after Ystbyty Cynfyn (Turn Around)			0.9	1.4
7	Cilfach ar ôl Ysbyty Cynfyn (Troï Rownd) — Ponterwyd	A4120	Layby after Ystbyty Cynfyn (Turn Around) — Ponterwyd			1.8	2.9
8	Ponterwyd — Pontarfynach	A4120	Ponterwyd — Devil's Bridge	3.0	4.8		
9	Pontarfynach — Tollty'r De Cyffordd Cefnffordd A487	A4120	Devil's Bridge — Southgate Jct TRA487	10.8	17.4		
10	Cylchfan Tollty'r De — Cyffordd Pont Trefechan (Hanner y lôn gerbyd yn unig drwy Penparcau)	TRA487	Southgate Roundabout — Trefechan Bridge Jct (Half Carriageway Only through Penparcau)	1.1	1.7		
11	Cyffordd Stryd y Bont — Stryd Fawr	TRA487	Bridge Street — Jct Great Darkgate Street	0.1	0.2		
12	Heol y Wig — Glan-y-môr	B4346	Pier Street — Marine Terrace	0.4	0.7		

Ffordd Gogledd 1 / Route North 1

13	Cyffordd Glan-y-môr — Maes Albert — Morfa Mawr	B4346	Jct Marine Terrace — Albert Place — Queens Road	0.3	0.5		
14	Stryd Thespis — Ffordd Alexandra — Cylchfan Coedlan y Llwyfen	TRA487	Thespian Street — Alexandra Road — Elm Tree Roundabout			0.1	0.2
15	Cylchfan Coedlan y Llwyfen — Ffordd Alexandra — Cylchfan Dan Dre	TRA487	Elm Tree Roundabout — Alexandra Road — Mill Street Roundabout			0.1	0.2
16	Dan Dre — Cyffordd Pont Trefechan	TRA487	Mill Street — Trefechan Bridge Jct			0.1	0.2
17	Cyffordd Pont Trefechan — Cylchfan Tollty'r De (Hanner y lôn gerbyd yn unig drwy Penparcau)	TRA487	Trefechan Bridge Jct — Southgate Roundabout (Half carriageway only through Penparcau)	1.1	1.7		
18	Cylchfan Tollty'r De — Cylchfan Morrisons	A4120	Southgate Roundabout — Morrisons Roundabout			0.4	0.7
19	Cylchfan Morrisons — Cylchfannau Llanbadarn (Lôn sengl am y gogledd o'r cylchfan)	A4120	Morrisons Roundabout — Llanbadarn Roundabouts (Single Lane Northbound Exit from Roundabout)			0.3	0.6
20	Cylchfan Llanbadarn — Cylchfan Penweddig (Cylch Llawn)	TRA44	Llanbadarn Roundabout — Penweddig Roundabout (Full Circle)			0.1	0.2
21	Cylchfan Penweddig — Cylchfan Llanbadarn (Graeani'r Lôn i'r Dwyrain drwy'r Ynysoedd Croesi)	TRA44	Penweddig Roundabout — Llanbadarn Roundabout (Salt Eastbound Lane Through Islands)	0.0	0.1		
22	Cylchfannau Llanbadarn (Hanner y lôn gerbyd drwy'r cylchfannau)	TRA44	Llanbadarn Roundabouts (Half Carriageway Through Roundabouts)			0.0	0.1
23	Dychwelyd i Ddepo Glanyrafon	TRA44 — C1028	Return to Glanyrafon Depot			1.3	2.1

Ffordd Gogledd 1 / Route North 1



Ffordd Gogledd 2 / Route North 2

Ffordd Gogledd 2	G2	Cyfanswm Hyd y Ffordd = 58.6 Milltir = 94.4 KM	Graeanu (Milltir)	Graeanu (KM)	Dim Graeanu (Milltir)	Dim Graeanu (KM)
Cyngor Sir Ceredigion County Council	2024 / 2025	Cyfanswm / Total	39.9	64.3	18.7	30.1
Route North 2	N2	Total Length of Route = 58.6 Miles = 94.4 KM	Salting (Miles)	Salting (KM)	Non-Salting (Miles)	Non-Salting (KM)

1	Depo Glanyrafon — Cyffordd A44	C1028	Glanyrafon Depot — Jct A44	0.5	0.8		
2	Pont y Ffatri — Cylchfan Llanbadarn	TRA44	Factory Bridge — Llanbadarn Roundabout	0.7	1.1		
3	Cylchfan Llanbadarn (Hanner y lôn gerbyd drwy'r gylchfan) — Cyffordd Coopers	TRA44	Llanbadarn Roundabout (Half carriageway through roundabout) — Coopers Jct	1.1	1.7		
4	Cyffordd Coopers — Ffordd Alexandra — Cylchfan Dan Dre (Cylch Llawn) — Ffordd y Môr — Stryd y Dollborth — Cyffordd Coopers	TRA487	Coopers Junction — Thespian Street — Alexandra Road — Mill Street roundabout (Full Circle) — Terrace Road — Northgate Street — Coopers Junction	0.7	1.2		
5	Cyffordd Coopers — Cyffordd A4159 Bow Street	TRA487	Coopers Junction — Jct A4159 Bow Street	3.0	4.8		
6	Bow Street — Cylchfan Gelli Angharad (Cylch Llawn)	A4159	Bow Street — Lovesgrove Roundabout (Full Circle)	2.2	3.5		
7	Cylchfan Gelli Angharad — Croesffordd Gogerddan	A4159	Lovesgrove Roundabout — Gogerddan X-roads			1.4	2.3
8	Croesffordd Gogerddan — Swyddfa Bost Penrhyncoch	C1010	Gogerddan Crossroads — Penrhyncoch Post Office	1.1	1.8		
9	Swyddfa Bost Penrhyncoch — Cyffordd Pengar (Troï Rownd)	C1016	Penrhyncoch Post Office — Pengar Jct (Turn Around)	1.0	1.6		
10	Cyffordd Pengar — Swyddfa Bost Penrhyncoch	C1016	Pengar Jct — Penrhyncoch Post Office			1.0	1.6
11	Swyddfa Bost Penrhyncoch — Croesffordd Gogerddan	C1010	Penrhyncoch Post Office — Gogerddan Crossroads			0.7	1.1
12	Croesffordd Gogerddan — Cyffordd A487 Bow Street	A4159	Gogerddan Crossroads — Jct A487 Bow Street			0.6	1.0

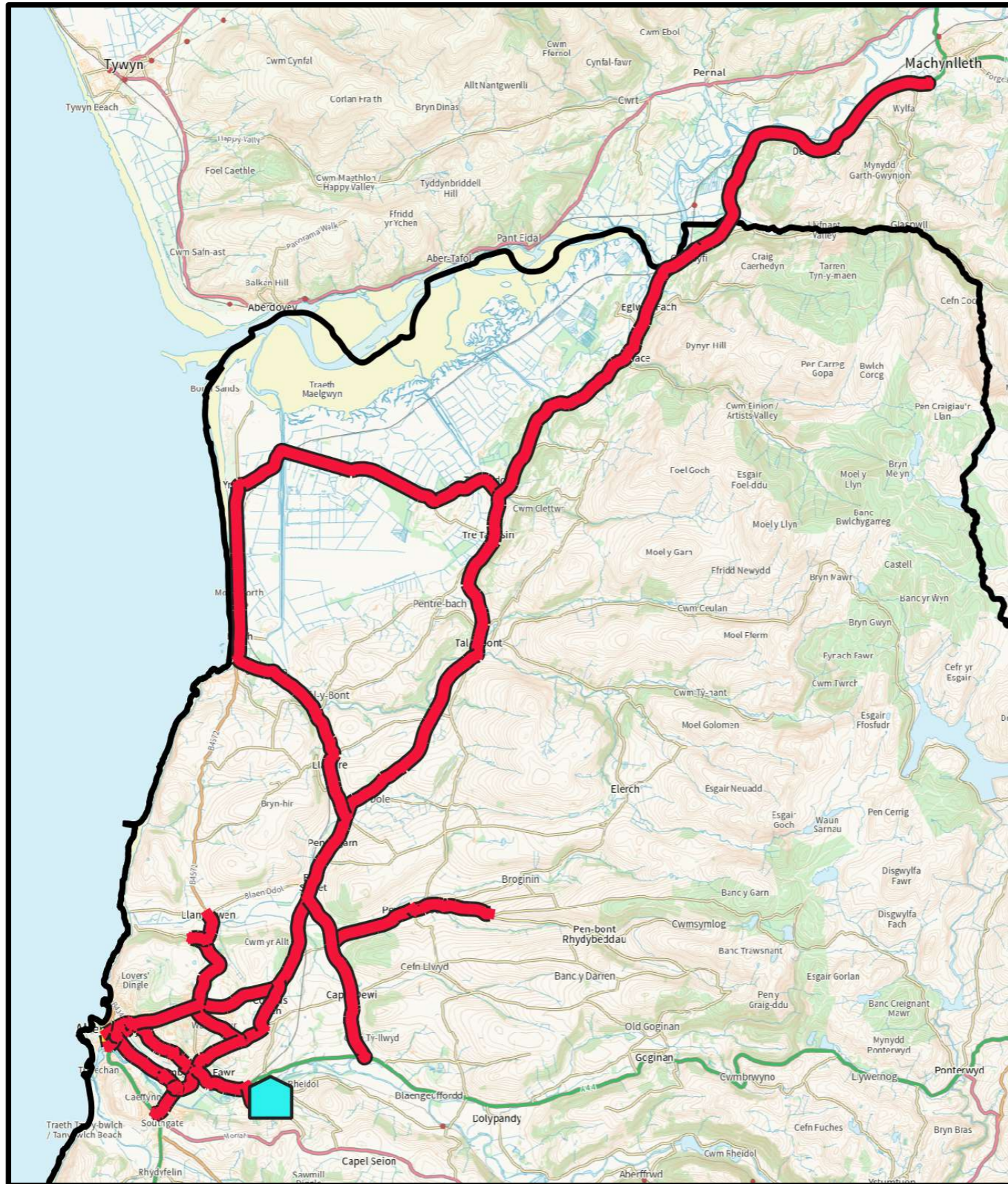
Ffordd Gogledd 2 / Route North 2

13	Cyffordd A4159 Bow Street — Cylchfan Machynlleth (Cylch Llawn)	TRA487	Jct A4159 Bow Street — Machynlleth Roundabout (Full Circle)	14.2	22.9		
14	Cylchfan Machynlleth — Tre'r Ddol	TRA487	Machynlleth Roundabout — Tre'r Ddol			8.3	13.3
15	Tre'r Ddol — Canteen Stores, Borth	B4353	Tre'r Ddol — Canteen Stores, Borth	5.8	9.3		
16	Canteen Stores, Borth — Rhydypennau	B4353	Canteen Stores, Borth — Rhydypennau	2.6	4.2		
17	Rhydypennau — Cyffordd C1007 Dorglwyd	TRA487	Rhydypennau — Jct C1007 Dorglwyd			2.2	3.6
18	Dorglwyd — Cyffordd C1001	C1007	Dorglwyd — Junction C1001	0.6	1.0		
19	Cyffordd C1001 — Cyffordd C1004 Lluest	C1001	Junction C1007 — Jct C1004 Lluest			0.3	0.5
20	Cyffordd Lluest — Waunfawr — Penglais	C1004	Lluest Jct — Waunfawr — Penglais	0.7	1.1		
21	Cyffordd C1004 — Cyffordd B4572	TRA487	Jct C1004 — Jct B4572			0.1	0.1
22	Cyffordd TRA487 — Croesffordd Llangorwen (Troï Rownd)	B4572	Jct TRA487 — Llangorwen Cross Roads (Turn Around)	1.6	2.5		
23	Croesffordd Llangorwen — Cyffordd TRA487	B4572	Llangorwen Cross Roads — Jct TRA487			1.6	2.5
24	Cyffordd B4572 — Cyffordd C1004	TRA487	Jct B4572 — Jct C1004			0.0	0.1
25	Penglais — Waunfawr — Cyffordd Lluest C1001	C1004	Penglais — Waunfawr — Lluest Jct C1001			0.7	1.1
26	Cyffordd Lluest — Cylchfannau Llanbadarn	C1001	Lluest Jct — Llanbadarn Roundabouts	0.7	1.1		
27	Cylchfannau Llanbadarn	TRA44	Llanbadarn Roundabouts			0.0	0.1

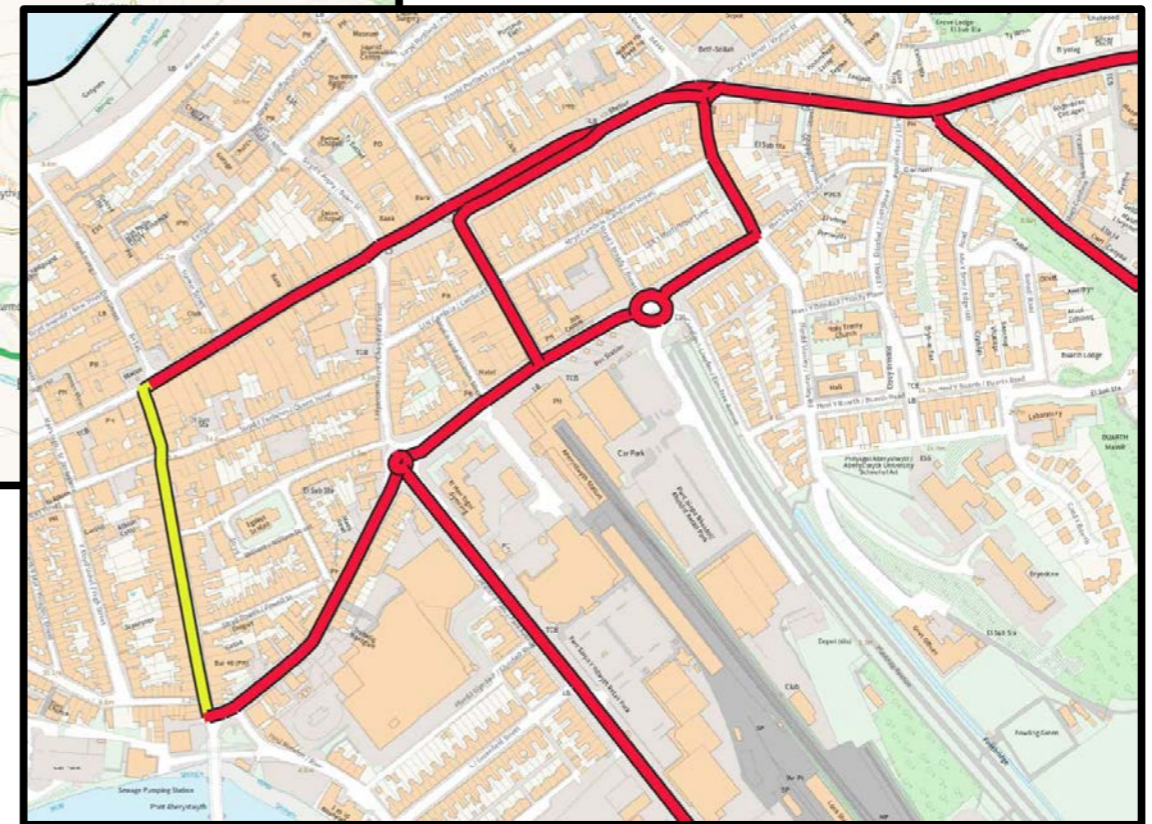
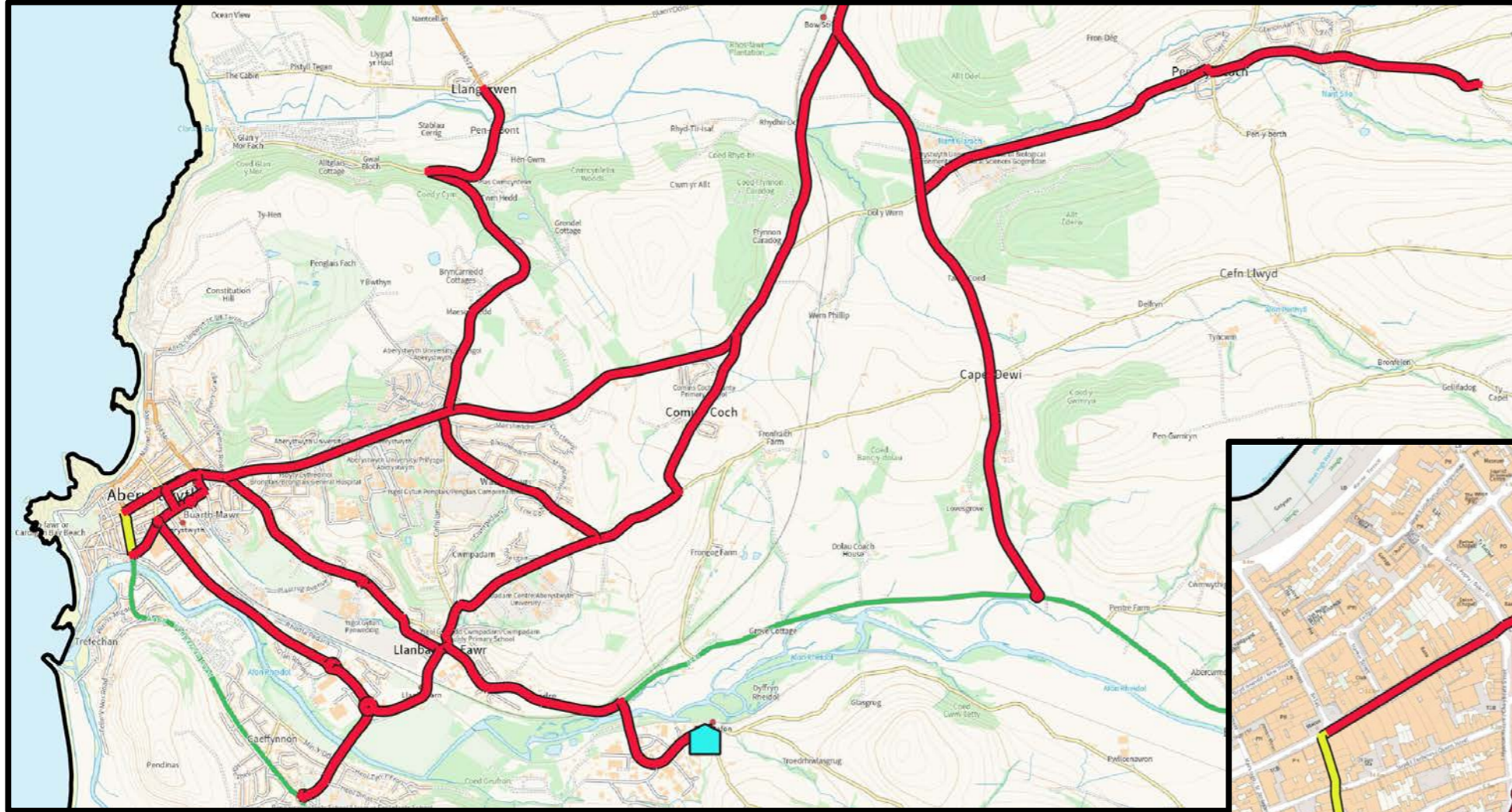
Ffordd Gogledd 2 / Route North 2

28	Cylchfannau Llanbadarn — Cylchfan Morrissons (dynesiad 2 lôn i'r cylchfan)	A4120	Llanbadarn Roundabouts — Morrissons Roundabout (2 lane approach to Roundabout)	0.3	0.6		
29	Cylchfan Morrissons — Cylchfan Tollty'r De (Hanner y lôn gerbyd yn unig)	A4120	Morrissons Roundabout — Southgate Roundabout (Half Carriageway Only)	0.4	0.7		
30	Cylchfan Tollty'r De — Cylchfan Morrissons (Cylch Llawn, Hanner y Lôn Gerbyd yn unig)	A4120	Southgate Roundabout — Morrissons Roundabout (Full Circle, Half Carriageway Only)	0.4	0.7		
31	Cylchfan Morrissons — Canolfan Rheidol — Dan Dre (Hanner y lôn gerbyd yn unig)	Class 3	Morrissons Roundabout — Canolfan Rheidol — Mill Street (Half carriageway Only)	1.0	1.6		
32	Dan Dre — Pont Trefechan — Stryd y Bont	TRA487	Mill Street — Trefechan Bridge — Bridge Street	0.1	0.2		
33	Stryd y Bont — Cyffordd Stryd Fawr	TRA487	Bridge Street — Jct Great Darkgate Street			0.1	0.2
34	Cyffordd Stryd Fawr — Rhodfa'r Gogledd (Lôn Chwith)	TRA487	Great Darkgate Street — North Parade (Left Hand Lane)	0.3	0.5		
35	Stryd Thespis — Ffordd Alexandra — Cylchfan Coedlan y Llwyfen — Cylchfan Dan Dre	TRA487	Thespian Street — Alexandra Road — Elm Tree Roundabout — Mill Street Roundabout			0.2	0.3
36	Cylchfan Dan Dre — Canolfan Rheidol — Cylchfan Morrissons (Hanner y lôn gerbyd yn unig)	Class 3	Mill Street Roundabout — Canolfan Rheidol — Morrissons Roundabout (Half Carriageway Only)	1.0	1.6		
37	Cylchfannau Morrissons — Pont y Ffatri — Depo Glanyrafon	TRA44 — C1028	Morrissons Roundabouts — Factory Bridge — Glanyrafon Depot			1.4	2.3

Ffordd Gogledd 2 / Route North 2



Ffordd Gogledd 2 / Route North 2



Ffordd Gogledd 3 / Route North 3

Ffordd Gogledd 3	G3	Cyfanswm Hyd y Ffordd = 49.6 Milltir = 79.7 KM	Graeanu (Milltir)	Graeanu (KM)	Dim Graeanu (Milltir)	Dim Graeanu (KM)
Cyngor Sir Ceredigion County Council	2024 / 2025	Cyfanswm / Total	36.3	58.5	13.2	21.3
Route North 3	N3	Total Length of Route = 49.6 Miles = 79.7 KM	Salting (Miles)	Salting (KM)	Non-Salting (Miles)	Non-Salting (KM)

1	Depo Glanyrafon — Llanbadarn Fawr — Cylchfan Tollty'r De	TRA44, A4120	Glanyrafon Depot — Llanbadarn Fawr — Southgate Roundabout			2.0	3.2
2	Cylchfan Tollty'r De —Aberaeron, Cyffordd A482 Garej Shell — Slipffordd chwith	TRA487	Southgate Roundabout —Aberaeron, Jct A482 Shell Garage — Left Slip Road	14.4	23.2		
3	Troi i'r dde nôl i gyffordd yr A487	A482	Turn right back onto Jct A487			0.0	0.1
4	Garej Shell — Cyffordd Ffordd y Gaer	TRA487	Shell Garage — Jct Regent Street			0.1	0.2
5	Ffordd y Gaer — Teras Glanymor — Stryd yr Tabernacl — Heol Farchnad — Cyffordd yr A487	U/C	Regent Street — Glanymor Terrace — Tabernacle Street — Market Street — Jct A487	0.5	0.8		
6	Cyffordd Stryd y Farchnad A487 — Cyffordd Sgwâr Alban	TRA487	Jct Market Street A487 — Jct Alban Square			0.0	0.1
7	Sgwâr Alban — Cyffordd A482	U/C	Alban Square — Jct A482	0.1	0.2		
8	Sgwâr Alban — Cyffordd U/C	A482	Alban Square — Jct U/C			0.0	0.1
9	Cyffordd Sgwâr A482 Alban — Cyffordd Cefnffordd A487	U/C	Jct A482 Alban Square — Jct TRA487	0.1	0.1		
10	Sgwâr Alban — Cyffordd A482 Garej Shell	TRA487	Alban Square — Jct A482 Shell Garage			0.1	0.2
11	Cyffordd A482 — Cyffordd Slipffordd	TRA487	Jct A482 — Slip Road Jct	0.0	0.1		
12	Garej Shell — Aberarth Cyffordd B4577	TRA487	Shell Garage — Aberarth Jct B4577			1.4	2.2

Ffordd Gogledd 3 / Route North 3

13	Aberarth — Cross Inn	B4577	Aberarth — Cross Inn	4.3	7.0		
14	Cross Inn — Tyncelyn Cyffordd A485 (Troiround)	B4577	Cross Inn — Tyncelyn Jct A485 (Turn Around)	6.9	11.1		
15	Tyncelyn — Bethania	B4577	Tyncelyn — Bethania			4.8	7.7
16	Bethania — Llangwryfon — Cyffordd A485 Abermad	B4576	Bethania — Llangwryfon — Jct A485 Abermad	9.7	15.6		
17	Abermad — Llanfarian Cyffordd TRA487	A485	Abermad — Llanfarian Jct TRA487			1.4	2.2
18	Llanfarian — Dynesiad at Gylchfan Tollty'r De	TRA487	Llanfarian — Approach to Southgate Roundabout			1.6	2.5
19	Dynesiad lôn gerbyd i'r gogledd i Gylchfan Tollty'r De	TRA487	Northbound carriageway approach to Southgate Roundabout	0.3	0.4		
20	Dychwelyd i Ddepo Glanyrafon	A4120 — A44 — C1028	Return to Glanyrafon Depot			1.8	2.9

Cyngor Sir Ceredigion, Cynllun Gwasanaeth Dros y Gaeaf, 2024/2025, © Hawlfraint y Goron a hawliau cronfa ddata 2024-2025 Arolwg Ordnans 100024419
 Ceredigion County Council, Winter Service Plan, 2024/2025, © Crown copyright and database rights 2024-2025 Ordnance Survey 100024419

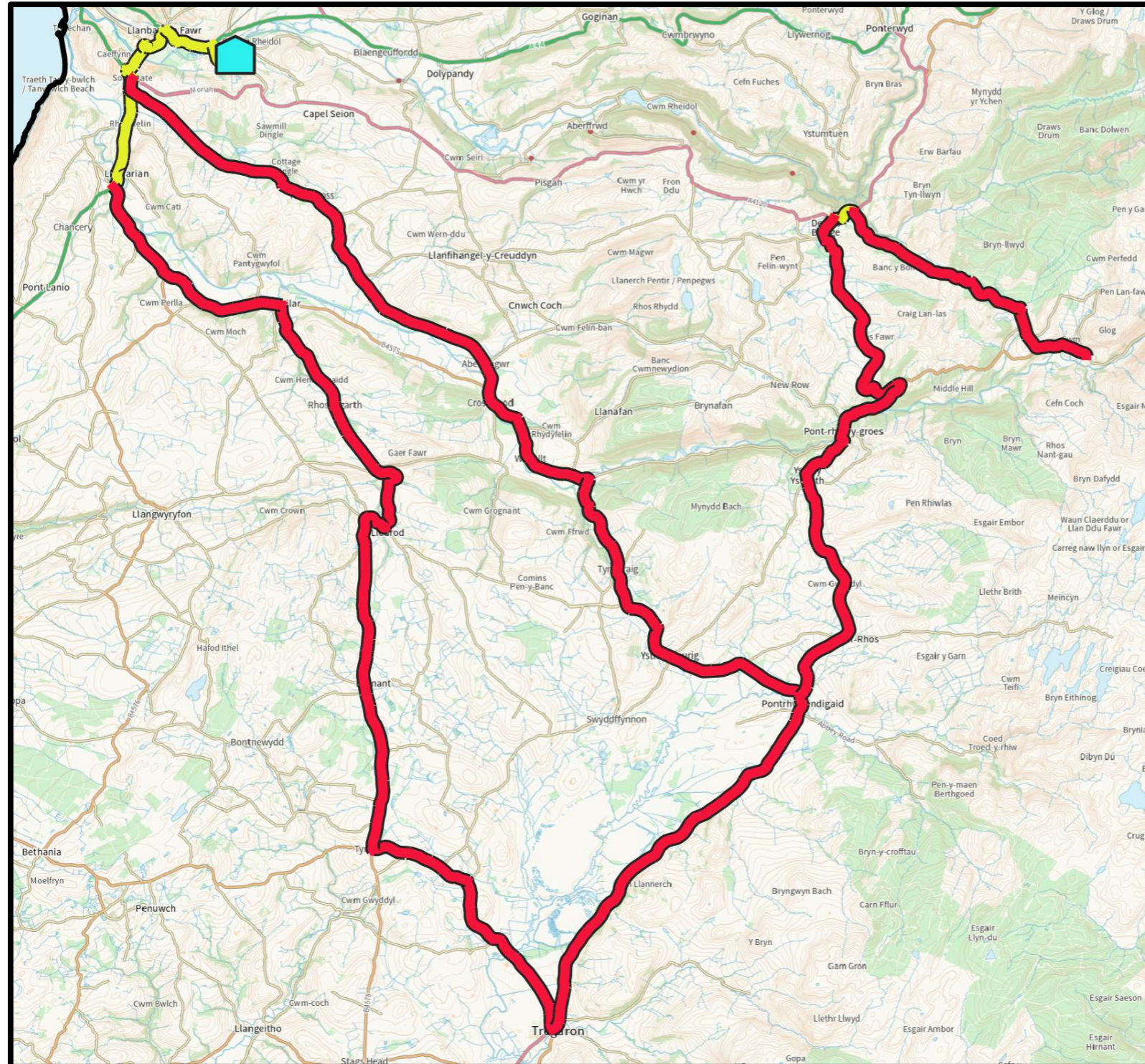
Ffordd Gogledd 4 / Route North 4

Ffordd Gogledd 4	G4	Cyfanswm Hyd y Ffordd = 65.8 Milltir = 106 KM	Graeanu (Milltir)	Graeanu (KM)	Dim Graeanu (Milltir)	Dim Graeanu (KM)
Cyngor Sir Ceredigion County Council	2024 / 2025	Cyfanswm / Total	46.8	75.3	19.1	30.7
Route North 4	N4	Total Length of Route = 65.8 Miles = 106 KM	Salting (Miles)	Salting (KM)	Non-Salting (Miles)	Non-Salting (KM)

1	Depo Glanyrafon — Cyffordd A485 Llanfarian	TRA44 — A4120 — TRA487	Glanyrafon Depot — Jct A485 Llanfarian			3.6	5.8
2	Llanfarian — Tregaron Cyffordd B4343	A485	Llanfarian — Tregaron Jct B4343	15.2	24.4		
3	Tregaron — Devils Bridge Jct A4120 (Cofeb Rhyfel)	B4343	Tregaron — Devils Bridge Jct A4120 (War Memorial)	14.4	23.1		
4	Cofeb Rhyfel — Yr Hafod	A4102	War Memorial — Hafod Arms			0.1	0.2
5	Hafod Arms — Cwmystwyth (Fferm Pentre) (Troï rownd)	B4574	Hafod Arms — Cwmystwyth (Pentre Farm) (Turn around)	3.9	6.3		
6	Cwmystwyth (Fferm Pentre) Pontrhydfendigaid — Yr Hafod — Pontrhydfendigaid	B4574 — B4343	Cwmystwyth (Pentre Farm) — Hafod Arms — Pontrhydfendigaid			13.2	21.3
7	Pontrhydfendigaid — Jct A4120 Tollty'r De	B4340	Pontrhydfendigaid — Jct A4120 Southgate	13.4	21.5		
8	Dychwelyd i Ddepo Glanyrafon	—	Return to Glanyrafon Depot			2.1	3.4

Cyngor Sir Ceredigion, Cynllun Gwasanaeth Dros y Gaeaf, 2024/2025, © Hawlfraint y Goron a hawliau cronfa ddata 2024-2025 Arolwg Ordnans 100024419
Ceredigion County Council, Winter Service Plan, 2024/2025, © Crown copyright and database rights 2024-2025 Ordnance Survey 100024419

Ffordd Gogledd 4 / Route North 4



Ffordd Gogledd 5 / Route North 5

Ffordd Gogledd 5	G5	Cyfanswm Hyd y Ffordd = 73.2 Milltir = 117.8 KM	Graeanu (Milltir)	Graeanu (KM)	Dim Graeanu (Milltir)	Dim Graeanu (KM)
Cyngor Sir Ceredigion County Council	2024 / 2025	Cyfanswm / Total	42.1	67.7	31.1	50.1
Route North 5	N5	Total Length of Route = 73.2 Miles = 117.8 KM	Salting (Miles)	Salting (KM)	Non-Salting (Miles)	Non-Salting (KM)

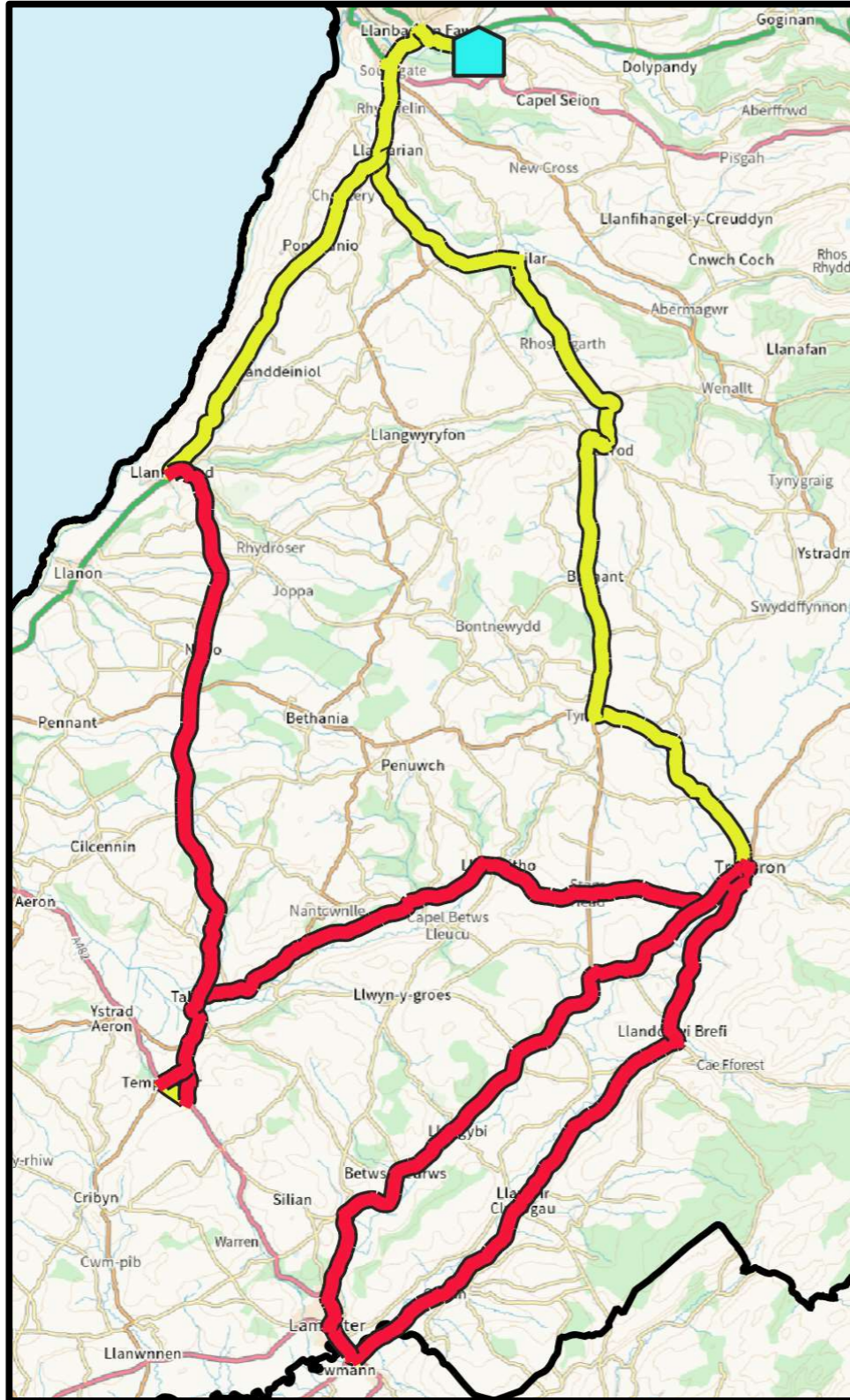
1	Depo Glanyrafon — Llanbadarn Fawr — Tollty'r De — Cyffordd B4337 Llanrhystud	TRA44 — A487	Glanyrafon Depot — Llanbadarn Fawr — Southgate — Jct B4337 Llanrhystud			9.7	15.6
2	Llanrhystud — Cyffordd A482 Bryngolau	B4337	Llanrhystud — Jct A482 Bryngolau	10.9	17.5		
3	Bryngolau — Cyffordd B4337 Temple Bar	A482	Bryngolau — Jct B4337 Temple Bar			0.4	0.7
4	Cyffordd — Temple Bar	B4337	Jct — Temple Bar	0.4	0.7		
5	Temple Bar — Cyffordd B4342 Talsarn	B4337	Temple Bar — Jct B4342 Talsarn			1.3	2.1
6	Talsarn — Llangeitho — Trecefel	B4342	Talsarn — Llangeitho — Trecefel	8.7	14.0		
7	Cyffordd B4342 Trecefel — Cyffordd A482 Llanbedr Pont Steffan	A485	Jct B4342 Trecefel — Jct A482 Lampeter	9.4	15.1		
8	Cyffordd A482 — Sgwâr Harford	A482	Jct A482 — Harford Square	0.5	0.8		
9	Sgwâr Harford — Cyffordd B4343 Cwmanne	A485	Harford Square — Jct B4343 Cwmanne	0.7	1.1		
10	Cwmanne — Llanddewi Brefi	B4343	Cwmanne — Llanddewi Brefi	7.4	11.9		
11	Llanddewi Brefi — Cyffordd A485 Tregaron	B4343	Llanddewi Brefi — Jct A485 Tregaron	3.2	5.1		
12	Tregaron — Cyffordd B4342 Trecefel (Troï rownd)	A485	Tregaron — Jct B4342 Trecefel (Turn Around)	0.9	1.5		
13	Cyffordd B4342 Trecefel — Tregaron	A485	Jct B4342 Trecefel — Tregaron			0.9	1.5

Ffordd Gogledd 5 / Route North 5

14

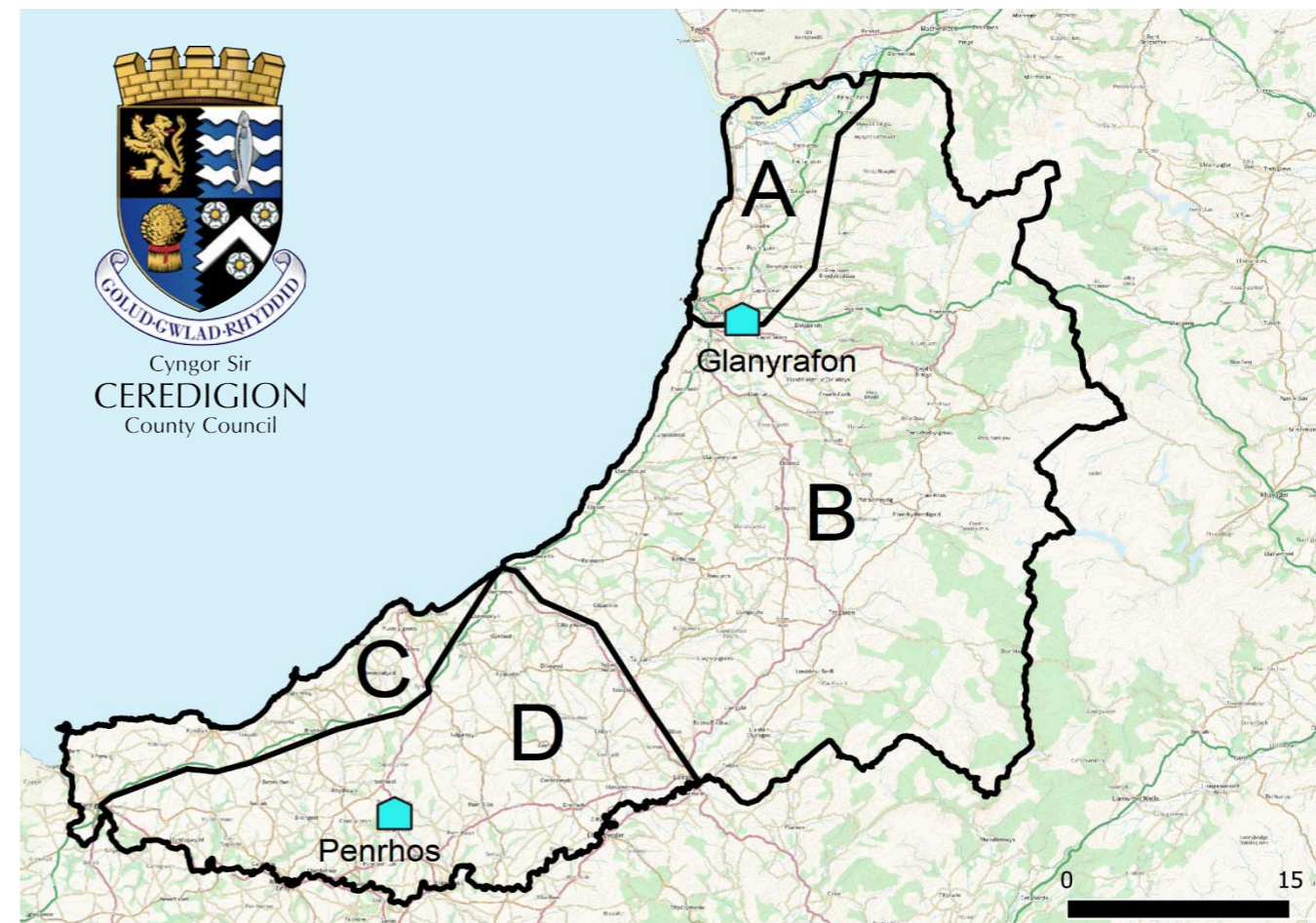
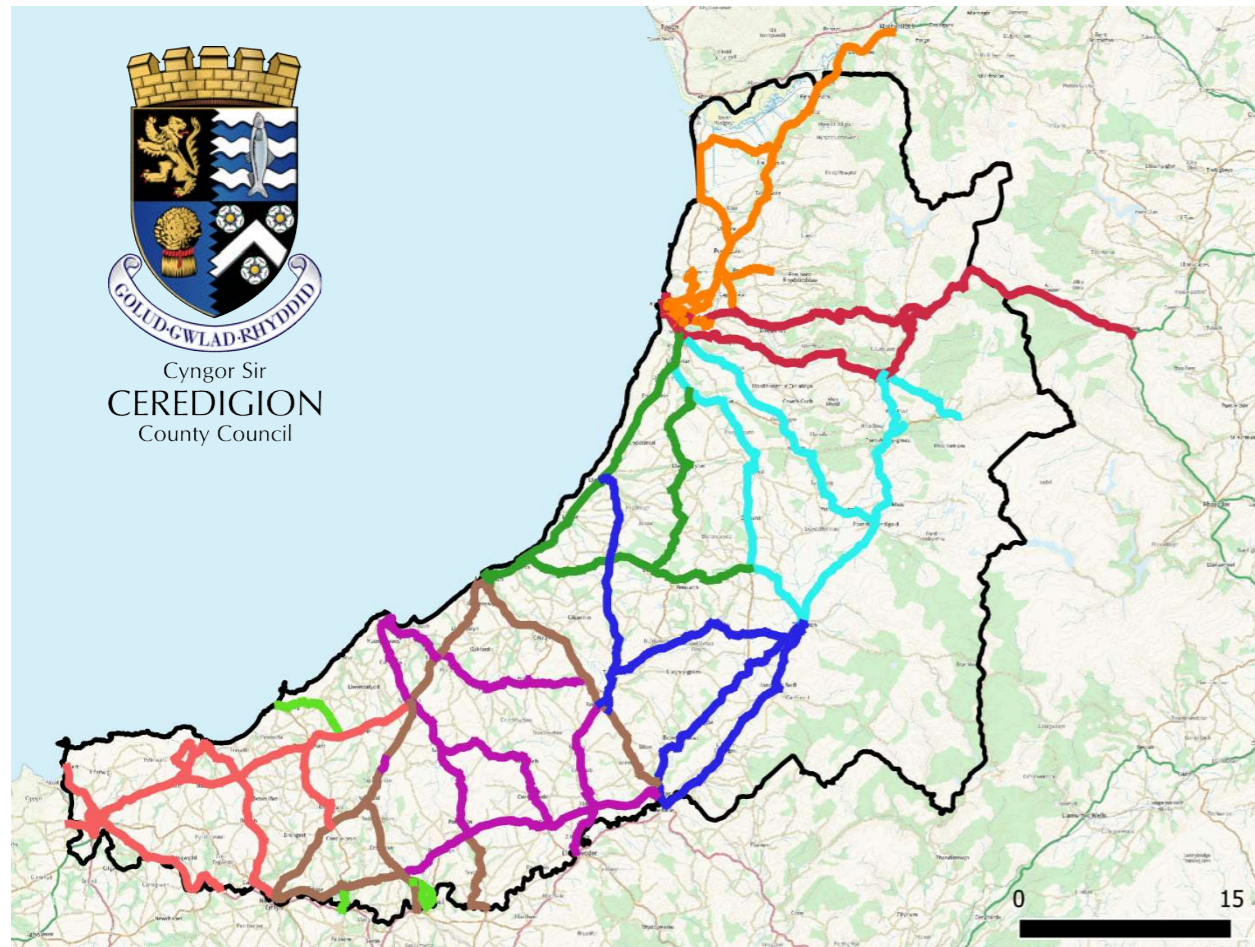
Tregaron — Depo Glanyrafon	A485	Tregaron — Glanyrafon Depot			18.8	30.2
----------------------------	------	-----------------------------	--	--	------	------










Cyngor Sir Ceredigion, Cynllun Gwasanaeth Dros y Gaeaf, 2024/2025, © Hawlfraint y Goron a hawliau cronfa ddata 2024-2025 Arolwg Ordnans 100024419
 Ceredigion County Council, Winter Service Plan, 2024/2025, © Crown copyright and database rights 2024-2025 Ordnance Survey 100024419



Cyngor Sir Ceredigion — Cynllun Gwasanaeth Dros y Gaeaf 2024-2025 — Rhan C

Ceredigion County Council — Winter Service Plan 2024-2025 — Part C



-  Ffordd Gogledd 1 / Route North 1
-  Ffordd Gogledd 2 / Route North 2
-  Ffordd Gogledd 3 / Route North 3
-  Ffordd Gogledd 4 / Route North 4
-  Ffordd Gogledd 5 / Route North 5
-  Ffordd De 1 / Route South 1
-  Ffordd De 2 / Route South 2
-  Ffordd De 3 / Route South 3
-  Ffordd De 4 / Route South 4

- A** Gogledd Orllewin / North West
- B** Cambrian
- C** Arfordir Deheuol / Southern Coastal
- D** Uchel Deheuol & Teifi / Southern High & Teifi