





**KEY**

-  Ceredigion County Council
-  Settlement Boundary
- Surface Water and Small Watercourses**
-  Zone 2
-  Zone 3

**Notes**  
 The map shows the flood risk data and information based on the map title and legend. If no data is displayed on the map, or not all features are present, this indicates that the respective flood source or features are not present within this area.



**Ceredigion County Council  
 Stage 1 Strategic Flood  
 Consequences Assessment  
 Flood Map for Planning- Surface  
 Water and Small Watercourses**

**Settlement Area- Llandysul**

This document is the property of Jeremy Benn Associates Ltd. It shall not be reproduced in whole or in part, nor disclosed to a third party, without the permission of Jeremy Benn Associates Ltd.

Drawn	HB	26/09/2022
Checked	CB	27/09/2022
Approved	GB	28/09/2022

Contains OS data © Crown copyright and database right 2022  
 Contains Natural Resources Wales information © Natural Resources Wales and Database Right. All rights Reserved.

